

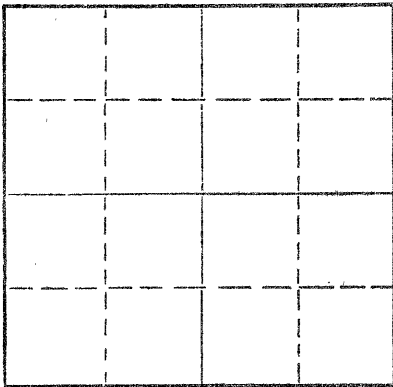
15-63-20459-00-00

STATE OF KANSAS  
STATE CORPORATION COMMISSION

Form CP-4

Give All Information Completely  
Make Required Affidavit  
Mail or Deliver Report to:  
Conservation Division  
State Corporation Commission  
P. O. Box 17027  
Wichita, Kansas 67217  
NORTH

WELL PLUGGING RECORD



Locate well correctly on above  
Section Plat

Rooks \_\_\_\_\_ County, Sec. 17 Twp. 8S Rge. 18W (E) \_\_\_\_\_ (W) X  
Location as "NE/CNW/SW" or footage from lines \_\_\_\_\_ SE NW NW  
Lease Owner National Oil Company, Inc.  
Lease Name Rostocil Well No. 1  
Office Address 200 W. Douglas, Suite 550, Wichita, Kansas 67202  
Character of Well (completed as Oil, Gas or Dry Hole) D&A  
Date well completed September 21 19 72  
Application for plugging filed September 21 19 72  
Application for plugging approved September 21 19 72  
Plugging commenced September 21 19 72  
Plugging completed September 21 19 72  
Reason for abandonment of well or producing formation D&A

If a producing well is abandoned, date of last production \_\_\_\_\_ 19 \_\_\_\_  
Was permission obtained from the Conservation Division or its agents before plugging was commenced? Yes

Name of Conservation Agent who supervised plugging of this well Leo E. Massey  
Producing formation \_\_\_\_\_ Depth to top \_\_\_\_\_ Bottom \_\_\_\_\_ Total Depth of Well 3449 Feet  
Show depth and thickness of all water, oil and gas formations.

OIL, GAS OR WATER RECORDS

CASING RECORD

FORMATION	CONTENT	FROM	TO	SIZE	PUT IN	PULLED OUT
				8-5/8"	254.62'	-0-

Describe in detail the manner in which the well was plugged, indicating where the mud fluid was placed and the method or methods used in introducing it into the hole. If cement or other plugs were used, state the character of same and depth placed, from \_\_\_\_\_ feet to \_\_\_\_\_ feet for each plug set.

Plugged hole w/mud to 720',  
70 sx cement, 20 sx @ 240',  
mud to 40', 1/2 sx hulls.  
Plug 10 sx cement 50/50  
posmix 6% gel.

RECEIVED  
STATE CORPORATION COMMISSION  
OCT 2 1972  
CONSERVATION DIVISION  
Wichita, Kansas

(If additional description is necessary, use BACK of this sheet)

Name of Plugging Contractor Red Tiger Drilling Company  
Address 1720 Wichita Plaza, Wichita, Kansas 67202

10-2-72


STATE OF Kansas, COUNTY OF Sedgwick, ss.  
Virginia K. Albert (employee of owner) or (owner or operator) of the above-described well being first duly sworn on oath, says: That I have knowledge of the facts, statements, and matters herein contained and the log of the above-described well as filed and that the same are true and correct. So help me God.

(Signature) Virginia K. Albert  
1720 Wichita Plaza, Wichita, Kansas 67202  
(Address)

SUBSCRIBED AND SWORN TO before me this 25th day of September, 19 72

Barbara S. Darland  
Notary Public.

My commission expires July 25, 1976.



15-163-20459-00-00

DRILLERS LOG

No. 1 Bostocil

CASING RECORD:

8-5/8" @ 254.62  
w/150 ex cement

TOTAL DEPTH: 3449'

COMPANY:

National Oil Company

CONTRACTOR:

Red Tiger Drilling Co.

COMMENCED:

September 15, 1972

COMPLETED:

September 21, 1972

DESCRIPTION:

SE NW NW  
17-88-18W  
Rocks County,  
Kansas

ELEVATION:

<u>FORMATION</u>	<u>FROM</u>	<u>TO</u>	<u>REMARKS</u>
Shale	0	560	
Shale & Shells	560	860	
Sand	860	1083	
Redbed & Shale	1083	1361	
Anhydrite	1361	1407	
Shale	1407	1767	
Shale, Lime & Salt	1767	1900	
Shale & Lime	1900	2905	
Lime	2905	3114	
Shale	3114	3118	
Lime	3118	3385	
Lime, Shale & Arbuckle	3385	3449	


RECEIVED  
STATE CORPORATION COMMISSION  
SEP 27 1972  
CONSERVATION DIVISION  
Wichita, Kansas

927-72

I certify that this is a true and correct copy of the above log to the best of my knowledge.

RED TIGER DRILLING COMPANY

Virginia E. Albert  
Virginia E. Albert



Subscribed and sworn to before me this 25th day of September, 1972.

Barbara L. Dorland  
Notary Public

My commission expires:  
July 25, 1976