

15-163-02584-00-00

STATE OF KANSAS
STATE CORPORATION COMMISSION

WELL PLUGGING RECORD

Give All Information Completely
Make Required Affidavit
Mail or Deliver Report to:
Conservation Division
State Corporation Commission
800 Bitting Building
Wichita, Kansas

Russell County. Sec 21 Twp. 8 Rge. 19 (E) W (W)

Location as "NE/CNW/SW" or footage from lines NE 1/4 SE 1/4 SE 1/4

Lease Owner H.L. Menzel

Lease Name H.L. Menzel - Veverka Well No. 1

Office Address 413 Main St. Long Mont, Colorado.

Character of Well (completed as Oil, Gas or Dry Hole) _____

Date well completed January 4, 1954 1954

Application for plugging filed May 27, 1954 1954

Application for plugging approved June 1, 1954 1954

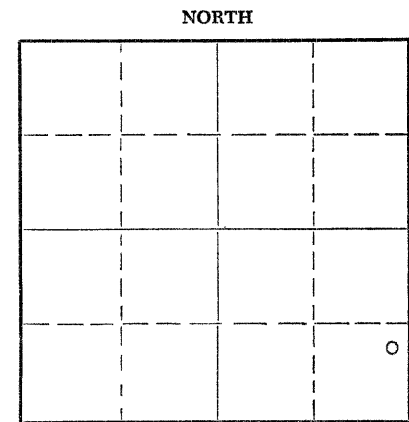
Plugging commenced June 2, 1954

Plugging completed June 10 1954

Reason for abandonment of well or producing formation _____

If a producing well is abandoned, date of last production _____ 1954

Was permission obtained from the Conservation Division or its agents before plugging was commenced? Yes.



Locate well correctly on above
Section Plat

Name of Conservation Agent who supervised plugging of this well Eldon Petty

Producing formation _____ Depth to top _____ Bottom _____ Total Depth of Well 3434 Feet

Show depth and thickness of all water, oil and gas formations.

OIL, GAS OR WATER RECORDS

CASING RECORD

FORMATION	CONTENT	FROM	TO	SIZE	PUT IN	PULLED OUT
				8-5/8"	248.50'	
				5-1/2"	3441.59'	2720'

Describe in detail the manner in which the well was plugged, indicating where the mud fluid was placed and the method or methods used in introducing it into the hole. If cement or other plugs were used, state the character of same and depth placed, from 3434 feet to surface feet for each plug set.

Lane Wells bridging plug had been set at 3388; Hole filled with sand from 3388 to 3365, five sacks of cement placed in hole with dump bailer to form cement plug from 3365 to 3325; Hole filled with mud from 3325 to 250 ft; ten foot rock bridge installed between 250 feet and 240 feet; Twenty sacks of cement poured in hole and hole filled with mud to 35 ft; five foot rock bridge installed between 30 and 35 ft; hole capped with ten sacks of cement; Plugging Complete.

(If additional description is necessary, use BACK of this sheet)
Name of Plugging Contractor Barnes and Sons Pipe Pulling Co.,
Address Russell, Kansas.

STATE OF _____, COUNTY OF _____, SS. _____ (employee of owner) or (owner or operator) of the above-described well, being first duly sworn on oath, says: That I have knowledge of the facts, statements, and matters herein contained and the log of the above-described well as filed and that the same are true and correct. So help me God.



(Signature) [Signature]

(Address) _____

SUBSCRIBED AND SWORN to before me this 16 day of July, 1954

[Signature] Notary Public.

My commission expires April 5, 1958



VEVERKA #1

Operator: George B. Siegrist
 Contractor: Stearns Petroleum, Inc.
 Commencement Date: December 21, 1953
 Completion Date: January 4, 1954

Location: NE SE SE
 Section 21-8-19,
 Rooks County, Kansas

Casing Record:

8 5/8" 248.50' Cemented with 135 sacks.
 5 1/2" 3441.59' Cemented with 125 sacks.

- WELL LOG -

Surface Clay and Sand	0	40
Sand and Shale	40	175
Shale and Shells	175	242
Shale and Sand	242	910
Sand	910	1140
Shale and Red Bed	1140	1335
Red Bed and Shale	1335	1410
Anhydrite	1410	1448
Red Rock and Shale	1448	1605
Shale	1605	1790
Lime and Shale	1790	3270
Lime	3270	3331
Lime and Shale	3331	3355
Lime	3355	3425
Lime	3425	3429
Arbuckle	3429	3434
Total Depth:	3434	

STATE OF KANSAS)
) SS:
 COUNTY OF RUSSELL)

I hereby certify that the above information is true and correct to the best of my knowledge.

SUBSCRIBED AND SWORN to before me, a Notary Public, this 4th day of January, 1954.

 Notary Public

My Commission Expires:

PLUGGING
 FILE SEC 2178 # 1960
 BOOK PAGE 37 LINE 21

RECEIVED
 STATE CORPORATIONS COMMISSION
 JUN 1 - 1954
 JUN 1 - 1954
 CONSERVATION DIVISION
 Wichita, Kansas