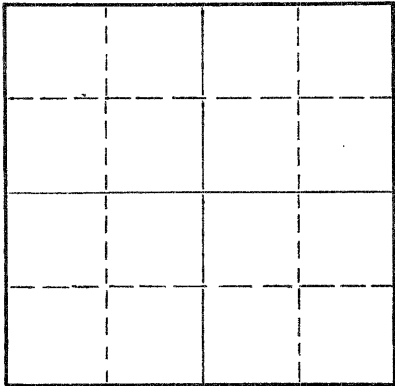


STATE OF KANSAS
STATE CORPORATION COMMISSION

WELL PLUGGING RECORD

Give All Information Completely
Make Required Affidavit
Mail or Deliver Report to:
Conservation Division
State Corporation Commission
800 Bitting Building
Wichita, Kansas

NORTH



Locate well correctly on above
Section Plat

Rooks County. Sec. 21 Twp. 8S Rge. 19W (E) (W)
Location as "NE/CNW/SW" or footage from lines NE SE NE
Lease Owner Aylward Drilling Company
Lease Name Silvers Well No. 2
Office Address 813 First Nat'l. Bank - Wichita, Kansas
Character of Well (completed as Oil, Gas or Dry Hole) Oil
Date well completed August 8, 1948
Application for plugging filed May 4, 1955
Application for plugging approved May 5, 1955
Plugging commenced May 6 1955
Plugging completed May 10 1955
Reason for abandonment of well or producing formation Operation unprofitable

If a producing well is abandoned, date of last production April 29, 1955
Was permission obtained from the Conservation Division or its agents before plugging was commenced? Yes

Name of Conservation Agent who supervised plugging of this well Eldon Petty
Producing formation Arbuckle Depth to top 3445 Bottom Total Depth of Well 3448 Feet
Show depth and thickness of all water, oil and gas formations.

OIL, GAS OR WATER RECORDS

CASING RECORD

FORMATION	CONTENT	FROM	TO	SIZE	PUT IN	PULLED OUT
				12 1/2"	200'	None
				5 1/2"	3446'	2549'

Describe in detail the manner in which the well was plugged, indicating where the mud fluid was placed and the method or methods used in introducing it into the hole. If cement or other plugs were used, state the character of same and depth placed, from feet to feet for each plug set.

Filled the hole with sand from 3448' to 3430'
and ran 4 sacks of cement. Globe Cementing
Company pumped in mud and 100 sacks of cement.
Plugging completed.

Name of Plugging Contractor West Supply Co., Inc. (If additional description is necessary, use BACK of this sheet)
Address Chase, Kansas

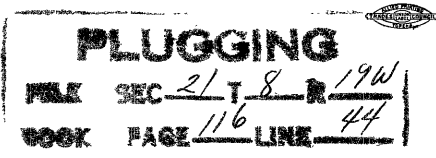
STATE OF KANSAS, COUNTY OF SEDGWICK, ss.
Paul W. Hesse (employee of owner) ~~or owner or operator~~ of the above-described well, being first duly sworn on oath, says: That I have knowledge of the facts, statements, and matters herein contained and the log of the above-described well as filed and that the same are true and correct. So help me God.

(Signature) Paul W. Hesse
813 First Nat'l Bank Bldg., Wichita 2, Kansas
(Address)

SUBSCRIBED AND SWORN to before me this 26th day of May, 1955

My commission expires December 11, 1957

Duane Jessup Notary Public.



May 30, 1955

SILVERS WELL #2

Casing Records
12 1/2" - 200'
5 1/2" - 3446'

Company - Sohio Petro. Co.
Cont. Aylward Drig. Company

Commenced - July 24, 1948
Completed - August 8, 1948.

Description:
NE 1/4 SE 1/4 NE 1/4 of Section
21-SS-19W, Rocks Co., Kansas.

Elevation -
Potential -

Formation	From	To	Remarks
Sand and Shale	0	600	12 1/2" casing set at 200'
Shale	600	680	
Sand	680	710	
Shale	710	930	
Sand and Shale	930	1150	
Shale and Red Bed	1150	1260	
Shale and Shells	1260	1807	
Shale and Salt	1807	1884	
Lime and Shale	1884	1950	
Lime	1950	2085	
Lime and Shale	2085	2215	
Lime	2215	2240	
Shale and Shells	2240	2260	
Shale and Lime	2260	2740	
Shale	2740	2950	
Shale and Shells	2950	3060	
Shale	3060	3113	
Lime and Shale	3113	3180	
Lime	3180	3220	
Shale & Lime	3220	3275	
Odor of Oil	3275	3281	
Lime	3281	3290	
Lime (Hard)	3290	3359	
Lime	3359	3448	5 1/2" casing set at 3446' and cemented with 150 sacks.
Total depth	3448'		

Circulated for samples at 3285'
" " " " 3448'


I certify that this is a true and correct copy of the above well, to the best of my knowledge and belief.

V. K. Fralshy

Subscribed to before me this 12th day
of August, 1948.

Adelanda Olivier
Notary Public

My commission expires May 12-1951



may 5, 1955
CONSERVATION DIVISION
Wichita, Kansas