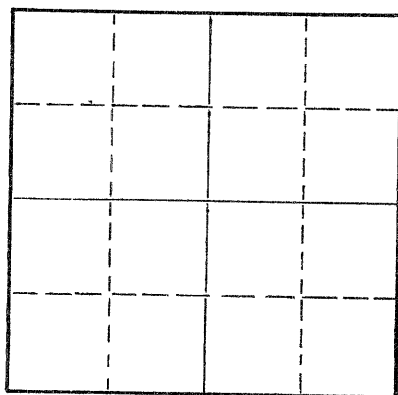


STATE OF KANSAS
STATE CORPORATION COMMISSION

Give All Information Completely
Make Required Affidavit
Mail or Deliver Report to:
Conservation Division
State Corporation Commission
800 Bittling Building
Wichita, Kansas

WELL PLUGGING RECORD

NORTH



Locate well correctly on above
Section Plat

Rooks

County. Sec. 21 Twp. 8S Rge. 19W (E) (W)

Location as "NE/CNW/SW" or footage from lines NW NW NE
Lease Owner Aylward Drilling Company
Lease Name Silvers Well No. 1
Office Address 813 First Nat'l. Bank - Wichita, Kansas
Character of Well (completed as Oil, Gas or Dry Hole) Oil
Date well completed 4-3 19 47
Application for plugging filed 5-4 19 55
Application for plugging approved 5-5 19 55
Plugging commenced 5-17 19 55
Plugging completed 5-21 19 55
Reason for abandonment of well or producing formation Operation unprofitable

If a producing well is abandoned, date of last production April 29, 1955
Was permission obtained from the Conservation Division or its agents before plugging was commenced? Yes

Name of Conservation Agent who supervised plugging of this well Eldon Pettit
Producing formation Arbuckle Depth to top 3466 Bottom Total Depth of Well 3473 Feet
Show depth and thickness of all water, oil and gas formations.

OIL, GAS OR WATER RECORDS

CASING RECORD

FORMATION	CONTENT	FROM	TO	SIZE	PUT IN	PULLED OUT
				8-5/8"	1476'	None
				5-1/2"	3466'	2521'

Describe in detail the manner in which the well was plugged, indicating where the mud fluid was placed and the method or methods used in introducing it into the hole. If cement or other plugs were used, state the character of same and depth placed, from feet to feet for each plug set.

Filled hole with sand from 3473' to 3450' and ran 4 sacks of cement. Mudded hole to 200', set a 10' rock bridge and ran 15 sacks of cement at 190'. Mudded hole to top and ran 10 sacks of cement on top. Plugging completed.

Name of Plugging Contractor West Supply Co., Inc. (If additional description is necessary, use BACK of this sheet)
Address Chase, Kansas

STATE OF KANSAS, COUNTY OF SEDGWICK, ss.
Paul W. Hesse

(employee of owner) or (owner or operator) of the above-described well, being first duly sworn on oath, says: That I have knowledge of the facts, statements, and matters herein contained and the log of the above-described well as filed and that the same are true and correct. So help me God.


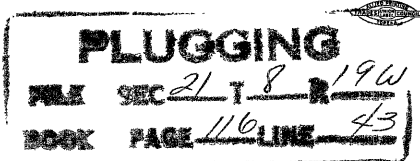
(Signature) Paul W. Hesse

813 First Nat'l Bank Bldg., Wichita 2, Kansas (Address)

SUBSCRIBED AND SWORN TO before me this 26th day of May, 1955

My commission expires December 11, 1957Duane Jessup

Notary Public.



SILVERS NO. 1

Casing Record:

8 5/8" - 1476'
5 1/2" - 3466'

Company: The Aylward Production Co., et al

Contractor: Aylward Drilling Company

Commenced: February 18, 1947

Completed: April 3, 1947.

Location:

NW 1/4 NW 1/4 NE 1/4 of
Sec. 21-88-19W,
Rooks County, Kan

Elevation: 2025'
Potential:

<u>Formation</u>	<u>From</u>	<u>To</u>	<u>Remarks</u>
Clay and sand	0	95	
Shale and shells	95	235	
Shale	235	265	
Sand	265	280	
Shale	280	475	
Shale and sand	475	510	
Shale and shells	510	590	
Sand	590	760	
Shale and shells	760	985	
Sand	985	1150	
Shale and sand	1150	1225	
Shale	1225	1250	
Shale and shells	1250	1345	
Sand and shale	1345	1375	
Shale and Anhydrite	1375	1480	
Anhydrite	1480	1505	
Red bed and shale	1505	1515	
Shale and shells	1515	1765	
Salt	1765	1855	
Shale and shells	1855	1975	
Lime and shale	1975	2200	
Shale	2200	2280	
Lime and shale	2280	2480	
Lime, hard	2480	2493	
Shale	2493	2505	
Shale and lime	2505	3000	
Lime	3000	3040	
Lime, soft	3040	3130	
Lime and shale	3130	3200	
Lime	3200	3233	
Lime and shale	3233	3320	
Lime	3320	3435	
Shale and lime	3435	3467	
Lime	3467	3473	

Set 8 5/8 " Casing @ 1476', cemented
with 235 sacks

Set 5 1/2" Casing @ 3466' and
cemented w/150 sacks


Acidized w/500 Gal.
8 Bbls. O.P.H. - No water
Acidized w/2000 Gal.
12 Bbls. O.P.H. - No water

I hereby certify that this is a true and correct copy of the above log, to
the best of my knowledge.

Subscribed and sworn to before me this 1st day of April, 1947.

(Signed) C. B. Nixon

My commission expires: February 25, 1950



may 5th 1955
DIVISION
Wichita, Kansas