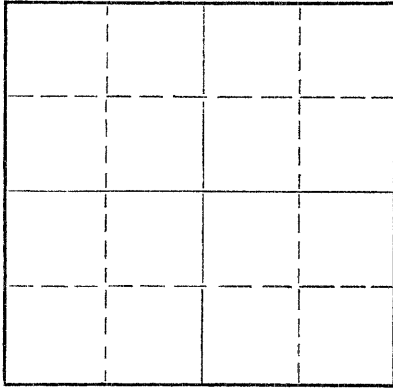


Give All Information Completely
Make Required Affidavit
Mail or Deliver Report to:
Conservation Division
State Corporation Commission
211 No. Broadway
Wichita, Kansas

15-163-00896-00-00
WELL PLUGGING RECORD

NORTH



Locate well correctly on above
Section Plat

Rooks County. Sec. 5 Twp. 10 Rge. (E) 18(W)
Location as "NE/CNW&SW&W" or footage from lines NW NW NE
Lease Owner Murfin-Osage
Lease Name Hilgers Well No. 1
Office Address 617 Union Center, Wichita 2, Kansas
Character of Well (completed as Oil, Gas or Dry Hole) Dry Hole
Date well completed 7-15 1957
Application for plugging filed 7-15 1957
Application for plugging approved 7-16 1957
Plugging commenced 7-16 1957
Plugging completed 7-16 1957
Reason for abandonment of well or producing formation Dry Hole

If a producing well is abandoned, date of last production _____ 19____
Was permission obtained from the Conservation Division or its agents before plugging was commenced? Yes

Name of Conservation Agent who supervised plugging of this well Mr. Eldon Petty, Box 326, Hays, Kansas
Producing formation _____ Depth to top _____ Bottom _____ Total Depth of Well 3748 Feet
Show depth and thickness of all water, oil and gas formations.

OIL, GAS OR WATER RECORDS

CASING RECORD

FORMATION	CONTENT	FROM	TO	SIZE	PUT IN	PULLED OUT
				8 5/8	210'	None

Describe in detail the manner in which the well was plugged, indicating where the mud fluid was placed and the method or methods used in introducing it into the hole. If cement or other plugs were used, state the character of same and depth placed, from _____ feet to _____ feet for each plug set.

Filled hole to 500' - Set 1st plug, displaced 25 cement - filled hole to 40'. Set 2nd plug with 1/2 sack of hulls, 10 cement.

7-17
MURFIN
08-17-1957
MURFIN

(If additional description is necessary, use BACK of this sheet)

Name of Plugging Contractor Murfin Drilling Co.
Address 617 Union Center, Wichita 2, Kansas

STATE OF Kansas, COUNTY OF Sedgwick, ss.
W. R. Murfin (owner or operator) of the above-described well, being first duly sworn on oath, says: That I have knowledge of the facts, statements, and matters herein contained and the log of the above-described well as filed and that the same are true and correct. So help me God.

(Signature) W. R. Murfin

(Address) _____

SUBSCRIBED AND SWORN TO before me this 5th day of August, 1957.

Phyllis Brown
Phyllis Brown Notary Public.

My commission expires June 14, 1961

PLUGGING
FILE SEC 5 T. 10 R. 18W
BOOK PAGE 27 LINE 14

WELL LOG

15-163-00896-00-00

COMPANY Murfin Drilling Company

SEC. 5 T. 10 R. 18W

FARM Hilgers

NO. 1

LOC. NW NW NE

TOTAL DEPTH 3748

COMM. 6-28-57

COMP. 7-9-57


COUNTY

KANSAS

SHOT OR TREATED

CONTRACTOR Murfin Drilling Company

ISSUED



CASING

20	10
15	8 5/8 @ 210' w/ 140 sacks
12	6
13	5

ELEVATION 2171 KB

PRODUCTION D & A

FIGURES INDICATE BOTTOM OF FORMATIONS

TOPS:

210	WOC	Anhydrite	1550
685	Shale - Shells	Topeka	3128
760	Sand	Heebner	3343
875	Shale - Shells	Toronto	3362
1050	Shale - Sand	Lansing	3385
1275	Sand	Base Kansas City	3583
1515	Red Bed - Shale	Conglomerate	3621
1550	Red Bed - Shale	Arbuckle	3734
1588	Anhydrite	RTD	3748
1815	Red Rock - Shale - Shells		
1940	Salt - Shale		
2230	Shale - Lime - Shells		
3128	Shale - Lime		
3395	Lime - Shale		
3595	Lime		
3621	Lime - Shale		
3700	Chert - Conglomerate		
3733	Conglomerate		
3748	Shale - Lime		

SE
 AUG 17 1957
 DIVISION
 Kansas

PLUGGING
 FILE SEC 5 T 10 R 18W
 BOOK PAGE 27 LINE 14

State of Kansas }
 County of Sedgwick } ss:

I, W. R. Murfin of the Murfin Drilling Company

upon oath state that the above and foregoing is a true and correct copy of the log of the Hilgers No. 1 well.

WR Murfin

Subscribed and sworn to before me this 5th day of August 19 57

My Commission Expires: June 14, 1961

Phyllis Brown
 Phyllis Brown NOTARY PUBLIC

WELL LOG

15-163-00896-00-~~00~~ 00

5-10-18W
~~19-9-18~~
SEC. ~~5~~ 18 R. 18W

COMPANY **Murfin Drilling Company**

FARM **Hilgers**

NO. 1

LOC. NW NW NE

TOTAL DEPTH **3748**

COMM. **6-28-57**

COMP. **7-9-57**


COUNTY

KANSAS

SHOT OR TREATED

CONTRACTOR **Murfin Drilling Company**

ISSUED



CASING

20 10
15 8 5/8 @ 210' w/ 140 sacks
12 6
13 5

ELEVATION **2171 KB**

PRODUCTION **D & A**

FIGURES INDICATE BOTTOM OF FORMATIONS

TOPS:

210 WOC
685 Shale - Shells
760 Sand
875 Shale - Shells
1050 Shale - Sand
1275 Sand
1515 Red Bed - Shale
1550 Red Bed - Shale
1588 Anhydrite
1815 Red Rock - Shale - Shells
1940 Salt - Shale
2230 Shale - Lime - Shells
3128 Shale - Lime
3395 Lime - Shale
3595 Lime
3621 Lime - Shale
3700 Chert - Conglomerate
3733 Conglomerate
3748 Shale - Lime

Anhydrite 1550
Topeka 3128
Heebner 3343
Toronto 3362
Lansing 3385
Base Kansas City 3583
Conglomerate 3621
Arduckle 3734
RTD 3748

RECEIVED
STATE CORPORATION COMMISSION

AUG 6 1963
08-06-1963
CONSERVATION DIVISION
Wichita, Kansas

RECEIVED
STATE CORPORATION COMMISSION

FEB 14 1963

RECEIVED
STATE CORPORATION COMMISSION

CONSERVATION DIVISION
Wichita, Kansas

JUL 31 1963

CONSERVATION DIVISION
Wichita, Kansas

State of Kansas }
County of Sedgwick } SS:

I, W. R. Murfin of the Murfin Drilling Company
upon oath state that the above and foregoing is a true and correct copy of the log of the Hilgers No. 1 well.

W R Murfin

Subscribed and sworn to before me this 5th day of August 19 57

My Commission Expires: June 14, 1961

Phyllis Brown
Phyllis Brown NOTARY PUBLIC