

Give All Information Completely

Make Required Affidavit  
Mail or Deliver Report to:  
Conservation Division  
State Corporation Commission  
800 Bittling Building  
Wichita, Kansas

15-163-01118-00-00

WELL PLUGGING RECORD

NORTH


Locate well correctly on above  
Section Plat

Rooks County, Sec. 11 Twp. 10 Rge. (E) 18 (W)  
Location as "NE/CNW $\frac{1}{4}$ SW $\frac{1}{4}$ " or footage from lines NW NW SW  
Lease Owner Murfin & Sitrin  
Lease Name Malin  
Office Address 910 Union Natl. Bank Bldg., Wichita, Ks. Well No. 1  
Character of Well (completed as Oil, Gas or Dry Hole) Dry Hole  
Date well completed 12-7-51 19  
Application for plugging filed 12-7-51 19  
Application for plugging approved 12-7-51 19  
Plugging commenced 12-7-51 19  
Plugging completed 12-7-51 19  
Reason for abandonment of well or producing formation

If a producing well is abandoned, date of last production 19  
Was permission obtained from the Conservation Division or its agents before plugging was commenced? Yes

Name of Conservation Agent who supervised plugging of this well Eldon Petty  
Producing formation Depth to top Bottom Total Depth of Well 3780 Feet  
Show depth and thickness of all water, oil and gas formations.

OIL, GAS OR WATER RECORDS

CASING RECORD

Formation	Content	From	To	Size	Put In	Pulled Out
				8 5/8	119	0

Describe in detail the manner in which the well was plugged, indicating where the mud fluid was placed and the method or methods used in introducing it into the hole. If cement or other plugs were used, state the character of same and depth placed, from feet to feet for each plug set.

Set bottom plug at 120'. 15 sacks cement, 1/2 sack hulls. Top  
plug at 40'. 10 sacks cement.


(If additional description is necessary, use BACK of this sheet)  
Name of Plugging Contractor Murfin Drilling Co.  
Address 910 Union Natl. Bank Bldg.  
Wichita, Ks.

STATE OF Kansas, COUNTY OF Sedgwick, ss.  
W. R. Murfin (employee of owner) or (owner or operator) of the above-described well,  
being first duly sworn on oath, says: That I have knowledge of the facts, statements, and matters herein contained and the log of the above-described well as filed and that the same are true and correct. So help me God.

(Signature) W. R. Murfin  
Wichita, Ks.  
(Address)

SUBSCRIBED AND SWORN to before me this 20th day of December, 19 51

My commission expires 6-4-55  
Helen Horine  
Notary Public.



of the Murfin Drilling Company  
upon oath state that the above and foregoing is a true and correct copy of the log of the #1 Malin well.

Subscribed and sworn to before me this 20th day of December, 19 51

My Commission Expires: 6-4-55  
Helen Horine  
NOTARY PUBLIC

WELL LOG

15-163-01118-00-00

COMPANY Murfin & Sitrin

SEC. 11 T. 10 R. 18W

FARM Malin

NO. 1

LOC. NW NW SW

TOTAL DEPTH 3780

COMM. 11-24-51

COMP. 12-7-51


SHOT OR TREATED

CONTRACTOR Murfin Drilling Co.

ISSUED

COUNTY Rooks

KANSAS



CASING


20	10	
15	8	119
12	6	
13	5	

ELEVATION

PRODUCTION Dry

FIGURES INDICATE BOTTOM OF FORMATIONS

119 surface  
300 shale  
825 shale-shells  
1000 sand-shale  
1040 shale-shells  
1260 sand-shale  
1390 shale-shells  
1545 red bed  
1571 Anhydrite  
1750 shale  
2120 shale-shells  
3280 lime  
3315 lime-shale  
3680 lime  
3731 Cong.  
3750 Simpson  
3760 Cong.  
3780 Arb.



State of Kansas

County of Sedgwick

ss:

I, W. R. Murfin

of the

Murfin Drilling

Company

upon oath state that the above and foregoing is a true and correct copy of the log of the #1 Malin well.

Subscribed and sworn to before me this 20th day of December, 19 51

My Commission Expires: 6-4-55

Helen Horine  
NOTARY PUBLIC