

15-163-20972-00-00

STATE OF KANSAS
STATE CORPORATION COMMISSION

WELL PLUGGING RECORD

Give All Information Completely
Make Required Affidavit
Mail or Deliver Report to
Conservation Division
State Corporation Comm.
245 North Water
Wichita, KS 67202

Rooks County, Sec. 1, Twp. 10 S Rge. 18 E/W
Location as "NE/CNW $\frac{1}{2}$ SW $\frac{1}{4}$ " or footage from lines
NE SE NE

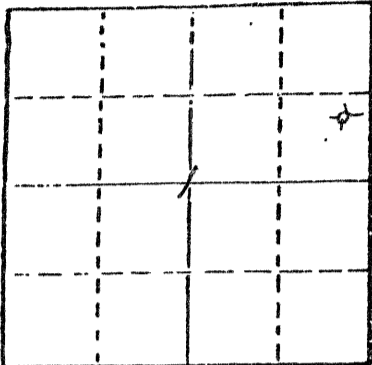
Lease Owner Frontier Oil Company
Lease Name Posegate Well No. 1
Office Address 1720 Ks St Bank Bldg. Wichita, Ks 67202
Character of Well (Completed as Oil, Gas or Dry Hole)

TA 10-14-79
Date Well completed October 14 1979
Application for plugging filed January 8 1982
Application for plugging approved January 18 1982
Plugging commenced January 21 1982
Plugging completed January 21 1982
Reason for abandonment of well or producing formation D&A

If a producing well is abandoned, date of last production n/a 19

Was permission obtained from the Conservation Division or its agents before plugging was commenced? yes

Name of Conservation Agent who supervised plugging of this well Dennis Hamel
Producing formation Depth to top Bottom Total Depth of Well
Show depth and thickness of all water, oil and gas formations.



Locate well correctly on above Section Plat


OIL, GAS OR WATER RECORDS

CASING RECORD

FORMATION	CONTENT	FROM	TO	SIZE	PUT IN	PULLED OUT
				8 5/8"	291	-0-

Describe in detail the manner in which the well was plugged, indicating where the mud fluid was placed and the method or methods used in introducing it into the hold. If cement or other plugs were used, state the character of same and depth placed, from feet to feet for each plug set.

Mud & Gel to 291'
Set Plug @291 & pumped 140 sx cmt to plug



(If additional description is necessary, use BACK of this sheet)
Name of Plugging Contractor Allied Cementing Co., Inc.

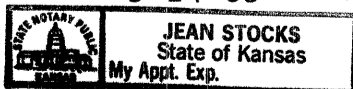
STATE OF Kansas COUNTY OF Sedgwick
George A. Angle (owner or operator)
of the above-described well, being first duly sworn on oath, says: That I have knowledge of the facts, statements, and matters herein contained and the log of the above-described well as filed and that the same are true and correct. So help me God.

(Signature) George A. Angle
1720 Ks St Bank Bldg., Wichita, Ks 67202
(Address)

SUBSCRIBED AND SWORN TO before me this 19th day of February, 19 82

Notary Public.

My commission expires 5-14-85



Operator

Frontier Oil Company

15-103-2097a-00-00

DESIGNATE TYPE OF COMP.: OIL, GAS, DRY HOLE, SWDW, ETC.: Capped Well

Well No.

1

Lease Name

Posegate

Dry Hole - Capped

S 1 T10S R 18W E W

WELL LOG

Show all important zones of porosity and contents thereof; cored intervals, and all drill-stem tests, including depth interval tested, cushion used, time tool open, flowing and shut-in pressures, and recoveries.

SHOW GEOLOGICAL MARKERS, LOGS RUN, OR OTHER DESCRIPTIVE INFORMATION.

FORMATION DESCRIPTION, CONTENTS, ETC.	TOP	BOTTOM	NAME	DEPTH
Shale	0	140		
Shale & Red Bed	140	303		
Shale	303	950		
Sand	950	1147		
Shale & Red Bed	1147	1434		
Anhydrite	1434	1473		
Shale	1473	1990		
Shale & Lime Streaks	1990	2260		
Shale & Lime	2260	2748		
Lime	2748	3681		
RTD		3681		

RECEIVED STATE CORPORATION COMMISSION

JAN 11 1980

USE ADDITIONAL SHEETS, IF NECESSARY, TO COMPLETE WELL RECORD.

Date Received

CONSERVATION DIVISION
Wichita, Kansas

Daphne V. Shaw
Signature

Office Manager

Title

November 8, 1979

Date