

For KCC Use: 11-21-07
Effective Date: 11-21-07
District #: 1
SGA? ☐ Yes ☒ No

KANSAS CORPORATION COMMISSION
OIL & GAS CONSERVATION DIVISION

NOTICE OF INTENT TO DRILL

Must be approved by KCC five (5) days prior to commencing well

Form C-1
October 2007
Form must be Typed
Form must be Signed
All blanks must be Filled

Expected Spud Date: January 10, 2008
month day year

OPERATOR: License# 30931
Name: Daystar Petroleum, Inc.
Address 1: PO Box 360
Address 2: _____
City: Valley Center State: KS Zip: 67147
Contact Person: Charles Schmidt
Phone: 316-755-3523
CONTRACTOR: License# 30606
Name: Murfin Drilling Company, Inc.

Well Drilled For: ☒ Oil ☒ Gas ☐ Enh Rec ☐ Storage ☐ Disposal ☐ Seismic; # of Holes ☐ Other: _____
Well Class: ☐ Infield ☐ Pool Ext. ☒ Wildcat ☐ Other: _____
Type Equipment: ☒ Mud Rotary ☐ Air Rotary ☐ Cable
☐ If OWWO: old well information as follows:

Operator: _____
Well Name: _____
Original Completion Date: _____ Original Total Depth: _____

Directional, Deviated or Horizontal wellbore? ☐ Yes ☒ No
If Yes, true vertical depth: _____
Bottom Hole Location: _____
KCC DKT #: _____

Spot Description: _____
C - SW - SE - Sec. 16 Twp. 31 S. R. 30 ☐ E ☒ W
(2/2/2/2) 660 feet from ☐ N / ☒ S Line of Section
1,980 feet from ☒ E / ☐ W Line of Section

Is SECTION: ☒ Regular ☐ Irregular?

(Note: Locate well on the Section Plat on reverse side)

County: Meade
Lease Name: Mary A Well #: 1-16
Field Name: Wildcat

Is this a Prorated / Spaced Field? ☐ Yes ☒ No

Target Formation(s): Lansing/Kansas City, Morrow, Mississippian

Nearest Lease or unit boundary line (in footage): 660'

Ground Surface Elevation: 2756 feet MSL

Water well within one-quarter mile: ☒ Yes ☐ No

Public water supply well within one mile: ☐ Yes ☒ No

Depth to bottom of fresh water: 520'

Depth to bottom of usable water: 520'

Surface Pipe by Alternate: ☒ I ☐ II

Length of Surface Pipe Planned to be set: 1700'

Length of Conductor Pipe (if any): None

Projected Total Depth: 5800

Formation at Total Depth: Mississippian

Water Source for Drilling Operations:

☒ Well ☐ Farm Pond ☐ Other: _____

DWR Permit #: _____

(Note: Apply for Permit with DWR) ☒

Will Cores be taken? ☐ Yes ☒ No

If Yes, proposed zone: _____

AFFIDAVIT

RECEIVED
KANSAS CORPORATION COMMISSION

The undersigned hereby affirms that the drilling, completion and eventual plugging of this well will comply with K.S.A. 55 et. seq.

It is agreed that the following minimum requirements will be met:

1. Notify the appropriate district office **prior** to spudding of well;
2. A copy of the approved notice of intent to drill **shall be** posted on each drilling rig;
3. The minimum amount of surface pipe as specified below **shall be set** by circulating cement to the top; in all cases surface pipe **shall be set** through all unconsolidated materials plus a minimum of 20 feet into the underlying formation.
4. If the well is dry hole, an agreement between the operator and the district office on plug length and placement is necessary **prior to plugging**;
5. The appropriate district office will be notified before well is either plugged or production casing is cemented in;
6. If an ALTERNATE II COMPLETION, production pipe shall be cemented from below any usable water to surface within **120 DAYS** of spud date. Or pursuant to Appendix "B" - Eastern Kansas surface casing order #133,891-C, which applies to the KCC District 3 area, alternate II cementing must be completed within 30 days of the spud date or the well shall be plugged. **In all cases, NOTIFY district office** prior to any cementing.

I hereby certify that the statements made herein are true and correct to the best of my knowledge and belief.

Date: 11/15/07 Signature of Operator or Agent: [Signature] Title: Operations Manager

For KCC Use ONLY

API # 15 - 119-21191-0000
Conductor pipe required None feet
Minimum surface pipe required 540 feet per ALT. ☒ I ☐ II
Approved by: [Signature] 11-16-07
This authorization expires: 11-16-08
(This authorization void if drilling not started within 12 months of approval date.)
Spud date: _____ Agent: _____

Remember to:

- File Drill Pit Application (form CDP-1) with Intent to Drill;
- File Completion Form ACO-1 within 120 days of spud date;
- File acreage attribution plat according to field proration orders;
- Notify appropriate district office 48 hours prior to workover or re-entry;
- Submit plugging report (CP-4) after plugging is completed (within 60 days);
- Obtain written approval before disposing or injecting salt water.
- If this permit has expired (See: authorized expiration date) please check the box below and return to the address below.

☐ Well Not Drilled - Permit Expired Date: _____
Signature of Operator or Agent: _____

IN ALL CASES PLOT THE INTENDED WELL ON THE PLAT BELOW*Plat of acreage attributable to a well in a prorated or spaced field*

If the intended well is in a prorated or spaced field, please fully complete this side of the form. If the intended well is in a prorated or spaced field complete the plat below showing that the well will be properly located in relationship to other wells producing from the common source of supply. Please show all the wells and within 1 mile of the boundaries of the proposed acreage attribution unit for gas wells and within 1/2 mile of the boundaries of the proposed acreage attribution unit for oil wells.

API No. 15 - 119-21191-0000
 Operator: Daystar Petroleum, Inc.
 Lease: Mary A
 Well Number: 1-16
 Field: Wildcat

Number of Acres attributable to well: _____
 QTR/QTR/QTR/QTR of acreage: C - SW - SE - _____

Location of Well: County: Meade
 660 feet from ☐ N / ☒ S Line of Section
 1,980 feet from ☒ E / ☐ W Line of Section
 Sec. 16 Twp. 31 S. R. 30 ☐ E ☒ W

Is Section: ☒ Regular or ☐ Irregular

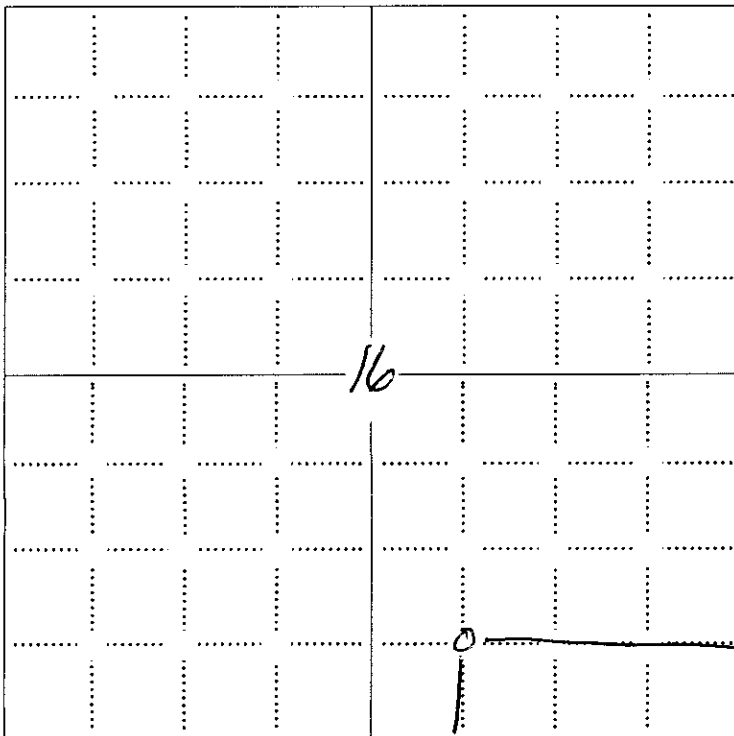
If Section is Irregular, locate well from nearest corner boundary.

Section corner used: ☐ NE ☐ NW ☐ SE ☐ SW

PLAT

(Show location of the well and shade attributable acreage for prorated or spaced wells.)

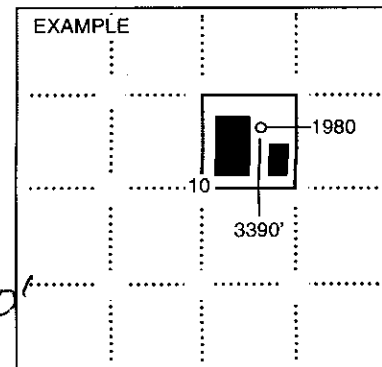
(Show footage to the nearest lease or unit boundary line.)



RECEIVED
KANSAS CORPORATION COMMISSION

NOV 16 2007

CONSERVATION DIVISION
WICHITA, KS



NOTE: In all cases locate the spot of the proposed drilling location.

660'

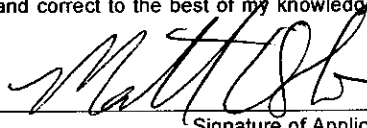
In plotting the proposed location of the well, you must show:

1. The manner in which you are using the depicted plat by identifying section lines, i.e. 1 section, 1 section with 8 surrounding sections, 4 sections, etc.
2. The distance of the proposed drilling location from the south / north and east / west outside section lines.
3. The distance to the nearest lease or unit boundary line (in footage).
4. If proposed location is located within a prorated or spaced field a certificate of acreage attribution plat must be attached: (CO-7 for oil wells; CG-8 for gas wells).

**KANSAS CORPORATION COMMISSION
OIL & GAS CONSERVATION DIVISION
APPLICATION FOR SURFACE PIT**

Form CDP-1
April 2004
Form must be Typed

Submit in Duplicate

Operator Name: Daystar Petroleum, Inc.		License Number: 30931	
Operator Address: PO Box 360		Valley Center KS 67147	
Contact Person: Charles Schmidt		Phone Number: 316-755-3523	
Lease Name & Well No.: Mary A 1-16		Pit Location (QQQQ): _____ C _____ SW _____ SE Sec. <u>16</u> Twp. <u>31</u> R. <u>30</u> <input type="checkbox"/> East <input checked="" type="checkbox"/> West <u>660</u> Feet from <input type="checkbox"/> North / <input checked="" type="checkbox"/> South Line of Section <u>1,980</u> Feet from <input checked="" type="checkbox"/> East / <input type="checkbox"/> West Line of Section Meade County	
Type of Pit: <input type="checkbox"/> Emergency Pit <input type="checkbox"/> Burn Pit <input type="checkbox"/> Settling Pit <input checked="" type="checkbox"/> Drilling Pit <input type="checkbox"/> Workover Pit <input type="checkbox"/> Haul-Off Pit <small>(If WP Supply API No. or Year Drilled)</small>		Pit is: <input checked="" type="checkbox"/> Proposed <input type="checkbox"/> Existing If Existing, date constructed: _____ Pit capacity: 800 (bbls)	
Is the pit located in a Sensitive Ground Water Area? <input type="checkbox"/> Yes <input checked="" type="checkbox"/> No		Chloride concentration: _____ mg/l <small>(For Emergency Pits and Settling Pits only)</small>	
Is the bottom below ground level? <input checked="" type="checkbox"/> Yes <input type="checkbox"/> No		Artificial Liner? <input type="checkbox"/> Yes <input checked="" type="checkbox"/> No	
How is the pit lined if a plastic liner is not used? mud solids			
Pit dimensions (all but working pits): <u>80</u> Length (feet) <u>80</u> Width (feet) <input type="checkbox"/> N/A: Steel Pits Depth from ground level to deepest point: <u>6</u> (feet) <input type="checkbox"/> No Pit			
If the pit is lined give a brief description of the liner material, thickness and installation procedure.		Describe procedures for periodic maintenance and determining liner integrity, including any special monitoring.	
		RECEIVED KANSAS CORPORATION COMMISSION NOV 16 2007 CONSERVATION DIVISION WICHITA, KS	
Distance to nearest water well within one-mile of pit <u>400'</u> feet Depth of water well <u>580</u> feet		Depth to shallowest fresh water <u>247</u> feet. Source of information: <input type="checkbox"/> measured <input type="checkbox"/> well owner <input type="checkbox"/> electric log <input checked="" type="checkbox"/> KDWR	
Emergency, Settling and Burn Pits ONLY: Producing Formation: _____ Number of producing wells on lease: _____ Barrels of fluid produced daily: _____ Does the slope from the tank battery allow all spilled fluids to flow into the pit? <input type="checkbox"/> Yes <input type="checkbox"/> No		Drilling, Workover and Haul-Off Pits ONLY: Type of material utilized in drilling/workover: <u>Bentonite</u> Number of working pits to be utilized: _____ Abandonment procedure: <u>air dry and backfill</u> Drill pits must be closed within 365 days of spud date.	
I hereby certify that the above statements are true and correct to the best of my knowledge and belief. <div style="display: flex; justify-content: space-between; margin-top: 20px;"> <div style="text-align: center;"> <u>11/15/07</u> Date </div> <div style="text-align: center;">  Signature of Applicant or Agent </div> </div>			

KCC OFFICE USE ONLY		Steel Pit <input type="checkbox"/>	RFAC <input type="checkbox"/>	RFAS <input type="checkbox"/>
Date Received: <u>11/16/07</u>	Permit Number: _____	Permit Date: <u>11/16/07</u>	Lease Inspection: <input type="checkbox"/> Yes <input checked="" type="checkbox"/> No	

Mail to: KCC - Conservation Division, 130 S. Market - Room 2078, Wichita, Kansas 67202

15-19-21191-0000