

For KCC Use:  
 Effective Date: 11-24-07  
 District # \_\_\_\_\_  
 SGA?  Yes  No

KANSAS CORPORATION COMMISSION  
 OIL & GAS CONSERVATION DIVISION

Form C-1  
 October 2007  
 Form must be Typed  
 Form must be Signed  
 All blanks must be Filled

**NOTICE OF INTENT TO DRILL**

Must be approved by KCC five (5) days prior to commencing well

Expected Spud Date: November 23, 2007  
 month day year

OPERATOR: License# 30129  
 Name: EAGLE CREEK CORPORATION  
 Address 1: 150 N. MAIN  
 Address 2: SUITE 905  
 City: WICHITA State: KS Zip: 67202 + 1317  
 Contact Person: DAVE CALLEWAERT  
 Phone: 316 264-8044

CONTRACTOR: License# 5142  
 Name: STERLING DRILLING COMPANY

Well Drilled For:	Well Class:	Type Equipment:
<input checked="" type="checkbox"/> Oil	<input type="checkbox"/> Enn Rec	<input checked="" type="checkbox"/> Mud Rotary
<input checked="" type="checkbox"/> Gas	<input type="checkbox"/> Storage	<input type="checkbox"/> Air Rotary
	<input type="checkbox"/> Disposal	<input type="checkbox"/> Cable
<input type="checkbox"/> Seismic : _____ # of Holes	<input checked="" type="checkbox"/> Infield	
<input type="checkbox"/> Other: _____	<input type="checkbox"/> Pool Ext.	
	<input checked="" type="checkbox"/> Wildcat	
	<input type="checkbox"/> Other	

If OWWO: old well information as follows:  
 Operator: \_\_\_\_\_  
 Well Name: \_\_\_\_\_  
 Original Completion Date: \_\_\_\_\_ Original Total Depth: \_\_\_\_\_

Directional, Deviated or Horizontal wellbore?  Yes  No  
 If Yes, true vertical depth: \_\_\_\_\_  
 Bottom Hole Location: \_\_\_\_\_  
 KCC DKT #: \_\_\_\_\_

Spot Description: APPROX. C N/2 S/2  
 APPROX. C N/2 S/2 Sec. 27 Twp. 30 S. R. 17  E  W  
 (0000) 1,980 feet from  N /  S Line of Section  
2,640 feet from  E /  W Line of Section

Is SECTION:  Regular  Irregular?  
 (Note: Locate well on the Section Plat on reverse side)  
 County: KIOWA

Lease Name: CROMER Well #: 1-27  
 Field Name: WILDCAT

Is this a Prorated / Spaced Field?  Yes  No  
 Target Formation(s): MISSISSIPPI, VIOLA

Nearest Lease or unit boundary line (in footage): 660  
 Ground Surface Elevation: APPROX. 2100 feet MSL

Water well within one-quarter mile:  Yes  No  
 Public water supply well within one mile:  Yes  No

Depth to bottom of fresh water: 180  
 Depth to bottom of usable water: 250

Surface Pipe by Alternate:  I  II  
 Length of Surface Pipe Planned to be set: 500

Length of Conductor Pipe (if any): NONE  
 Projected Total Depth: 5400

Formation at Total Depth: VIOLA  
 Water Source for Drilling Operations:

Well  Farm Pond  Other: \_\_\_\_\_  
 DWR Permit #: WILL APPLY

(Note: Apply for Permit with DWR )  
 Will Cores be taken?  Yes  No  
 If Yes, proposed zone: \_\_\_\_\_

**AFFIDAVIT**

The undersigned hereby affirms that the drilling, completion and eventual plugging of this well will comply with K.S.A. 55 et. seq.  
 It is agreed that the following minimum requirements will be met:

1. Notify the appropriate district office **prior** to spudding of well;
2. A copy of the approved notice of intent to drill **shall be** posted on each drilling rig;
3. The minimum amount of surface pipe as specified below **shall be set** by circulating cement to the top; in all cases surface pipe **shall be set** through all unconsolidated materials plus a minimum of 20 feet into the underlying formation.
4. If the well is dry hole, an agreement between the operator and the district office on plug length and placement is necessary **prior to plugging**;
5. The appropriate district office will be notified before well is either plugged or production casing is cemented in;
6. If an ALTERNATE II COMPLETION, production pipe shall be cemented from below any usable water to surface within **120 DAYS** of spud date.  
 Or pursuant to Appendix "B" - Eastern Kansas surface casing order #133,891-C, which applies to the KCC District 3 area, alternate II cementing must be completed within 30 days of the spud date or the well shall be plugged. **In all cases, NOTIFY district office** prior to any cementing.

I hereby certify that the statements made herein are true and correct to the best of my knowledge and belief.

Date: 11/12/2007 Signature of Operator or Agent: [Signature] Title: PRESIDENT

**For KCC Use ONLY**  
 API # 15 - 697-21620-0000  
 Conductor pipe required NONE feet  
 Minimum surface pipe required 280 feet per ALT.  I  II  
 Approved by: [Signature] 11-19-07  
 This authorization expires: 11-19-08  
 (This authorization void if drilling not started within 12 months of approval date.)  
 Spud date: \_\_\_\_\_ Agent: \_\_\_\_\_

- Remember to:**
- File Drill Pit Application (form CDP-1) with Intent to Drill;
  - File Completion Form ACO-1 within 120 days of spud date;
  - File acreage attribution plat according to field proration orders;
  - Notify appropriate district office 48 hours prior to workover or re-entry;
  - Submit plugging report (CP-4) after plugging is completed (within 60 days);
  - Obtain written approval before disposing or injecting salt water.
  - If this permit has expired (See: authorized expiration date) please check the box below and return to the address below.
- Well Not Drilled - Permit Expired Date: \_\_\_\_\_  
 Signature of Operator or Agent: \_\_\_\_\_

Mail to: KCC - Conservation Division, 130 S. Market - Room 2078, Wichita, Kansas 67202  
 RECEIVED  
 KANSAS CORPORATION COMMISSION  
 NOV 14 2007  
 NOV 15 2007  
 CONSERVATION DIVISION  
 WICHITA, KS

**IN ALL CASES PLOT THE INTENDED WELL ON THE PLAT BELOW**

*Plat of acreage attributable to a well in a prorated or spaced field*

*If the intended well is in a prorated or spaced field, please fully complete this side of the form. If the intended well is in a prorated or spaced field complete the plat below showing that the well will be properly located in relationship to other wells producing from the common source of supply. Please show all the wells and within 1 mile of the boundaries of the proposed acreage attribution unit for gas wells and within 1/2 mile of the boundaries of the proposed acreage attribution unit for oil wells.*

API No. 15 - 097-21620-0000  
 Operator: EAGLE CREEK CORPORATION  
 Lease: CROMER  
 Well Number: 1-27  
 Field: WILDCAT  
 Number of Acres attributable to well: \_\_\_\_\_  
 QTR/QTR/QTR/QTR of acreage: APPROX - C - N/2 - S/2

Location of Well: County: KIOWA  
 1,980 feet from  N /  S Line of Section  
 2,640 feet from  E /  W Line of Section  
 Sec. 27 Twp. 30 S. R. 17  E  W

Is Section:  Regular or  Irregular

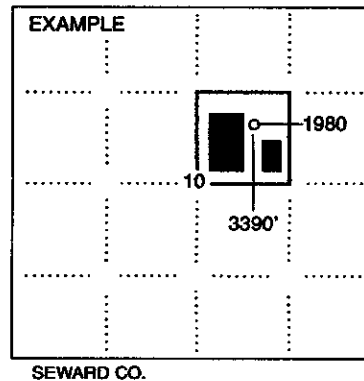
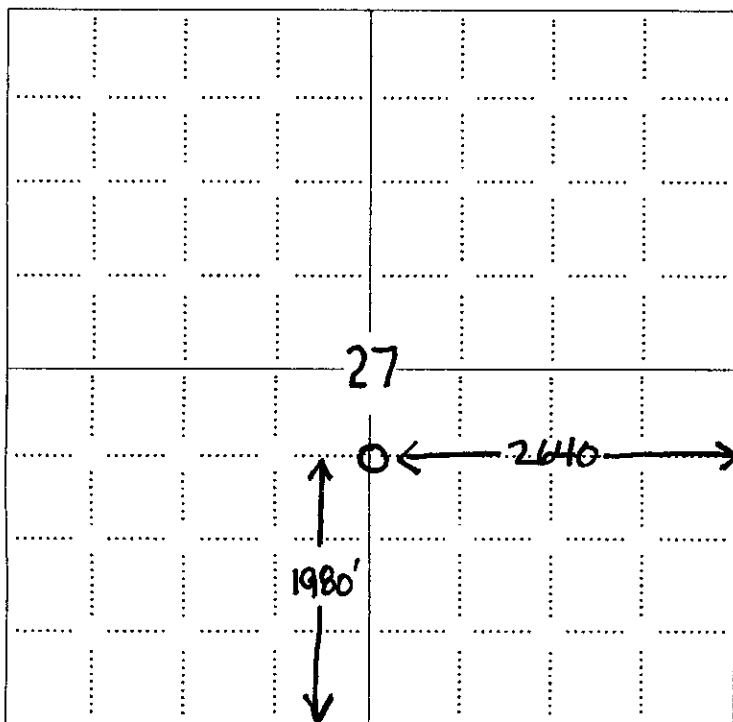
If Section is Irregular, locate well from nearest corner boundary.

Section corner used:  NE  NW  SE  SW

**PLAT**

*(Show location of the well and shade attributable acreage for prorated or spaced wells.)*

*(Show footage to the nearest lease or unit boundary line.)*



**NOTE: In all cases locate the spot of the proposed drilling location.**


**In plotting the proposed location of the well, you must show:**

1. The manner in which you are using the depicted plat by identifying section lines, i.e. 1 section, 1 section with 8 surrounding sections, 4 sections, etc.
2. The distance of the proposed drilling location from the south / north and east / west outside section lines.
3. The distance to the nearest lease or unit boundary line (in footage).
4. If proposed location is located within a prorated or spaced field a certificate of acreage attribution plat must be attached: (CO-7 for oil wells; CG-8 for gas wells).

**KANSAS CORPORATION COMMISSION  
OIL & GAS CONSERVATION DIVISION  
APPLICATION FOR SURFACE PIT**

Form CDP-1  
April 2004  
Form must be Typed

*Submit in Duplicate*

Operator Name: <b>EAGLE CREEK CORPORATION</b>		License Number: <b>30129</b>
Operator Address: <b>150 N. MAIN SUITE 905 WICHITA, KS 67202</b>		
Contact Person: <b>DAVE CALLEWAERT</b>		Phone Number: <b>316-264-8044</b>
Lease Name & Well No.: <b>CROMER #1-27</b>		Pit Location (QQQQ): APPROX <u>  N/2  </u> <u>  S/2  </u>
Type of Pit: <input type="checkbox"/> Emergency Pit <input type="checkbox"/> Burn Pit <input type="checkbox"/> Settling Pit <input checked="" type="checkbox"/> Drilling Pit <input type="checkbox"/> Workover Pit <input type="checkbox"/> Haul-Off Pit <small>(If WP Supply API No. or Year Drilled)</small>	Pit is: <input checked="" type="checkbox"/> Proposed <input type="checkbox"/> Existing If Existing, date constructed: _____ Pit capacity: _____ (bbls)	Sec. <u>  27  </u> Twp. <u>  30  </u> R. <u>  17  </u> <input type="checkbox"/> East <input checked="" type="checkbox"/> West <u>  1,980  </u> Feet from <input type="checkbox"/> North / <input checked="" type="checkbox"/> South Line of Section <u>  2,640  </u> Feet from <input checked="" type="checkbox"/> East / <input type="checkbox"/> West Line of Section <b>KIOWA</b> _____ County
Is the pit located in a Sensitive Ground Water Area? <input checked="" type="checkbox"/> Yes <input type="checkbox"/> No		Chloride concentration: _____ mg/l <small>(For Emergency Pits and Settling Pits only)</small>
Is the bottom below ground level? <input checked="" type="checkbox"/> Yes <input type="checkbox"/> No	Artificial Liner? <input type="checkbox"/> Yes <input type="checkbox"/> No	How is the pit lined if a plastic liner is not used? <b>NATIVE GELS AND BENTONITE</b>
Pit dimensions (all but working pits): <u>  100  </u> Length (feet) <u>  100  </u> Width (feet) <input type="checkbox"/> N/A: Steel Pits Depth from ground level to deepest point: <u>  5  </u> (feet) <input type="checkbox"/> No Pit		
If the pit is lined give a brief description of the liner material, thickness and installation procedure.		Describe procedures for periodic maintenance and determining liner integrity, including any special monitoring.
Distance to nearest water well within one-mile of pit <u>  N/A  </u> feet    Depth of water well _____ feet	Depth to shallowest fresh water _____ feet. Source of information: <input type="checkbox"/> measured <input type="checkbox"/> well owner <input type="checkbox"/> electric log <input type="checkbox"/> KDWR	
<b>Emergency, Settling and Burn Pits ONLY:</b> Producing Formation: _____ Number of producing wells on lease: _____ Barrels of fluid produced daily: _____ Does the slope from the tank battery allow all spilled fluids to flow into the pit? <input type="checkbox"/> Yes <input type="checkbox"/> No	<b>Drilling, Workover and Haul-Off Pits ONLY:</b> Type of material utilized in drilling/workover: <u>  FRESH GEL AND DRISPAC  </u> Number of working pits to be utilized: <u>  3  </u> Abandonment procedure: <u>  LET DRY NATURALLY THEN BACK FILL AND RECONTOUR.  </u> Drill pits must be closed within 365 days of spud date.	
I hereby certify that the above statements are true and correct to the best of my knowledge and belief.		<b>RECEIVED</b> KANSAS CORPORATION COMMISSION
<u>  11/15/2007  </u> Date	 Signature of Applicant or Agent	<b>NOV 15 2007</b> CONSERVATION DIVISION WICHITA, KS
<b>KCC OFFICE USE ONLY</b>		
Date Received: <u>  11/15/07  </u> Permit Number: _____ Permit Date: <u>  11/19/07  </u> Lease Inspection: <input checked="" type="checkbox"/> Yes <input type="checkbox"/> No	Steel Pit <input type="checkbox"/> RFAC <input checked="" type="checkbox"/> RFAS <input checked="" type="checkbox"/> <small>clay (best draw)</small>	

15-097-21620-0200

Mail to: KCC - Conservation Division, 130 S. Market - Room 2078, Wichita, Kansas 67202



Kathleen Sebelius, Governor  
Thomas E. Wright, Chairman  
Michael C. Moffet, Commissioner  
Joseph F. Harkins, Commissioner

November 19, 2007

Mr. Dave Callewaert  
Eagle Creek Corporation  
150 N, Main, Ste 905  
Wichita, KS 67202-1317

RE: Drilling Pit Application  
Cromer Lease Well No. 1-27  
S/2 Sec. 27-30S-17W  
Kiowa County, Kansas

Dear Mr. Callewaert:

District staff has inspected the above referenced location and has determined that the reserve pit shall be constructed **without slots**, the bottom shall be flat and reasonably level, and **lined with bentonite or native clay**. The free fluids must be removed. The fluids are to be removed from the reserve pit as soon as the Hutchinson Salt section has been drilled through and displacement of the fluids into the reserve pit has occurred. The fluids should be removed again as soon as practical after drilling operations have ceased. **Please keep the pits away from the draw.**

**If production casing is set all completion fluids shall be removed from the working pits daily. NO completion fluids or non-exempt wastes shall be placed in the reserve pit.**

The fluids should be taken to an authorized disposal well. Please call the District Office at (620) 225-8888 when the fluids have been removed. Please file form CDP-5, Exploration and Production Waste Transfer, within 30 days of fluid removal. Conservation division forms are available through our office and on the KCC web site: [www.kcc.state.ks.us/conservation/forms](http://www.kcc.state.ks.us/conservation/forms).

**A copy of this letter should be posted in the doghouse along with the approved Intent to Drill.**

If you have any questions or concerns please feel free to contact the undersigned at the above address.

Sincerely,

  
Kathy Haynes

Environmental Protection and Remediation Department

Cc: File

15-097-21620-0880