

For KCC Use:

Effective Date: 11-25-07  
District #: 4  
SGA?  Yes  No

KANSAS CORPORATION COMMISSION  
OIL & GAS CONSERVATION DIVISION

Form C-1  
October 2007

Form must be Typed  
Form must be Signed  
All blanks must be Filled

NOTICE OF INTENT TO DRILL

Must be approved by KCC five (5) days prior to commencing well

Expected Spud Date: December 10 2007  
month day year

OPERATOR: License# 31790  
Name: Fremont Exploration, Inc.  
Address 1: 12412 St. Andrews Dr.  
Address 2:  
City: Oklahoma City State: OK Zip: 73120  
Contact Person: Tom Conroy  
Phone: 405-936-0012  
CONTRACTOR: License# 33575  
Name: WW Drilling, LLC

Spot Description:  
NW - SE - NW Sec. 21 Twp. 9 S. R. 25  E  W  
(010/010) 1,570 feet from  N /  S Line of Section  
1,660 feet from  E /  W Line of Section

Is SECTION:  Regular  Irregular?

(Note: Locate well on the Section Plat on reverse side)

County: Graham  
Lease Name: Pfeifer Well #: 1-21  
Field Name: Knobel  
Is this a Prorated / Spaced Field?  Yes  No  
Target Formation(s): LKC

Nearest Lease or unit boundary line (in footage): 980'  
Ground Surface Elevation: 2591 (est.) feet MSL

Water well within one-quarter mile:  Yes  No  
Public water supply well within one mile:  Yes  No

Depth to bottom of fresh water: 180'  
Depth to bottom of usable water: 1360'

Surface Pipe by Alternate:  I  II  
Length of Surface Pipe Planned to be set: 250'

Length of Conductor Pipe (if any):  
Projected Total Depth: 4150'  
Formation at Total Depth: Marmaton

Water Source for Drilling Operations:  
 Well  Farm Pond  Other: Haul if necessary

DWR Permit #: (Note: Apply for Permit with DWR )

Will Cores be taken?  Yes  No  
If Yes, proposed zone:

Well Drilled For:  Oil  Gas  Seismic; # of Holes  Other:  
Well Class:  Enh Rec  Storage  Disposal  Infield  Pool Ext.  Wildcat  Other  
Type Equipment:  Mud Rotary  Air Rotary  Cable

If OWWO: old well information as follows:  
Operator:  
Well Name:  
Original Completion Date: Original Total Depth:

Directional, Deviated or Horizontal wellbore?  Yes  No  
If Yes, true vertical depth:  
Bottom Hole Location:  
KCC DKT #:

AFFIDAVIT

The undersigned hereby affirms that the drilling, completion and eventual plugging of this well will comply with K.S.A. 55 et. seq.  
It is agreed that the following minimum requirements will be met:

- 1. Notify the appropriate district office prior to spudding of well;
- 2. A copy of the approved notice of intent to drill shall be posted on each drilling rig;
- 3. The minimum amount of surface pipe as specified below shall be set by circulating cement to the top; in all cases surface pipe shall be set through all unconsolidated materials plus a minimum of 20 feet into the underlying formation.
- 4. If the well is dry hole, an agreement between the operator and the district office on plug length and placement is necessary prior to plugging;
- 5. The appropriate district office will be notified before well is either plugged or production casing is cemented in;
- 6. If an ALTERNATE II COMPLETION, production pipe shall be cemented from below any usable water to surface within 120 DAYS of spud date. Or pursuant to Appendix "B" - Eastern Kansas surface casing order #133,891-C, which applies to the KCC District 3 area, alternate II cementing must be completed within 30 days of the spud date or the well shall be plugged. In all cases, NOTIFY district office prior to any cementing.

I hereby certify that the statements made herein are true and correct to the best of my knowledge and belief.

Date: 11-15-07 Signature of Operator or Agent: Tom Conroy Title: Agent

RECEIVED  
KANSAS CORPORATION COMMISSION  
NOV 19 2007  
CONSERVATION DIVISION  
WICHITA, KS

For KCC Use ONLY  
API # 15 - 065-23378-00-00  
Conductor pipe required None feet  
Minimum surface pipe required 200 feet per ALT.  I  II  
Approved by: SB 11-20-07  
This authorization expires: 11-20-08  
(This authorization void if drilling not started within 12 months of approval date.)  
Spud date: Agent:

- Remember to:
- File Drill Pit Application (form CDP-1) with Intent to Drill;
  - File Completion Form ACO-1 within 120 days of spud date;
  - File acreage attribution plat according to field proration orders;
  - Notify appropriate district office 48 hours prior to workover or re-entry;
  - Submit plugging report (CP-4) after plugging is completed (within 60 days);
  - Obtain written approval before disposing or injecting salt water.
  - If this permit has expired (See: authorized expiration date) please check the box below and return to the address below.
- Well Not Drilled - Permit Expired Date: Signature of Operator or Agent:

21  
9  
25  
 E  
 W

**IN ALL CASES PLOT THE INTENDED WELL ON THE PLAT BELOW**

*Plat of acreage attributable to a well in a prorated or spaced field*

**If the intended well is in a prorated or spaced field, please fully complete this side of the form.** If the intended well is in a prorated or spaced field complete the plat below showing that the well will be properly located in relationship to other wells producing from the common source of supply. Please show all the wells and within 1 mile of the boundaries of the proposed acreage attribution unit for gas wells and within 1/2 mile of the boundaries of the proposed acreage attribution unit for oil wells.

API No. 15 - 065-23378-00-00

Operator: Fremont Exploration, Inc.

Lease: Pfeifer

Well Number: 1-21

Field: Knobel

Number of Acres attributable to well: 40

QTR/QTR/QTR/QTR of acreage:      - NW - SE - NW

Location of Well: County: Graham

1,570 feet from  N /  S Line of Section

1,660 feet from  E /  W Line of Section

Sec. 21 Twp. 9 S. R. 25  E  W

Is Section:  Regular or  Irregular

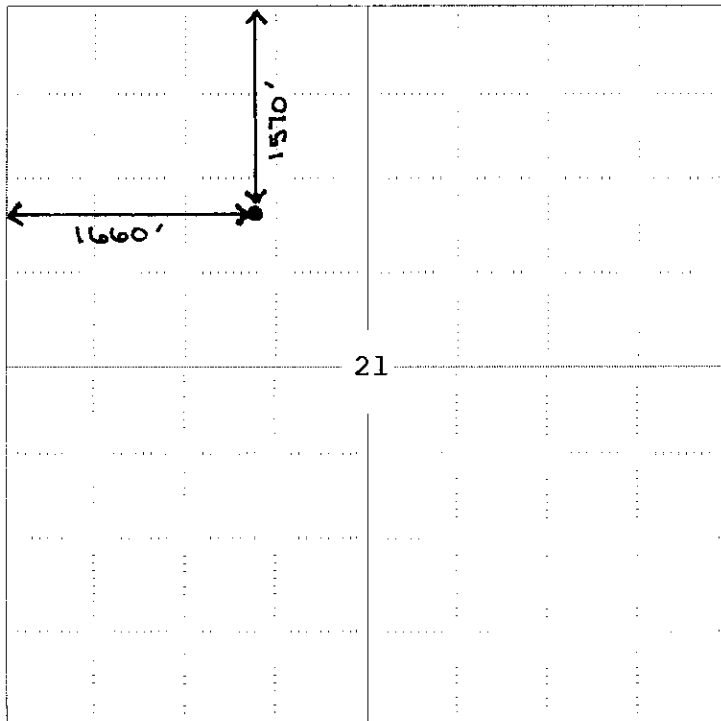
**If Section is Irregular, locate well from nearest corner boundary.**

Section corner used:  NE  NW  SE  SW

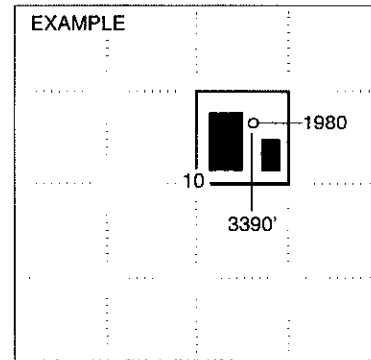
**PLAT**

*(Show location of the well and shade attributable acreage for prorated or spaced wells.)*

*(Show footage to the nearest lease or unit boundary line.)*



RECEIVED  
KANSAS CORPORATION COMMISSION  
NOV 19 2007  
CONSERVATION DIVISION  
WICHITA, KS



SEWARD CO.

**NOTE: In all cases locate the spot of the proposed drilling location.**


**In plotting the proposed location of the well, you must show:**

1. The manner in which you are using the depicted plat by identifying section lines, i.e. 1 section, 1 section with 8 surrounding sections, 4 sections, etc.
2. The distance of the proposed drilling location from the south / north and east / west outside section lines.
3. The distance to the nearest lease or unit boundary line (in footage).
4. If proposed location is located within a prorated or spaced field a certificate of acreage attribution plat must be attached: (CO-7 for oil wells; CG-8 for gas wells).

**KANSAS CORPORATION COMMISSION  
OIL & GAS CONSERVATION DIVISION  
APPLICATION FOR SURFACE PIT**

Form GDP-1  
April 2004  
Form must be Typed

*Submit in Duplicate*

Operator Name: <b>Fremont Exploration, Inc.</b>		License Number: <b>31790</b>
Operator Address: <b>12412 St. Andrews Dr.</b>		Oklahoma City OK <b>73120</b>
Contact Person: <b>Tom Conroy</b>		Phone Number: <b>405-936-0012</b>
Lease Name & Well No.: <b>Pfeifer 1-21</b>		Pit Location (QQQQ): _____ NW _____ SE _____ NW Sec. <u>21</u> Twp. <u>9</u> R. <u>25</u> <input type="checkbox"/> East <input checked="" type="checkbox"/> West <u>1,570</u> Feet from <input checked="" type="checkbox"/> North / <input type="checkbox"/> South Line of Section <u>1,660</u> Feet from <input type="checkbox"/> East / <input type="checkbox"/> West Line of Section <b>Graham</b> _____ County
Type of Pit: <input type="checkbox"/> Emergency Pit <input type="checkbox"/> Burn Pit <input type="checkbox"/> Settling Pit <input checked="" type="checkbox"/> Drilling Pit <input type="checkbox"/> Workover Pit <input type="checkbox"/> Haul-Off Pit <small>(If WP Supply API No. or Year Drilled)</small>	Pit is: <input checked="" type="checkbox"/> Proposed <input type="checkbox"/> Existing If Existing, date constructed: _____ Pit capacity: <b>2,000</b> (bbls)	
Is the pit located in a Sensitive Ground Water Area? <input type="checkbox"/> Yes <input checked="" type="checkbox"/> No		Chloride concentration: <u>2,000</u> mg/l <small>(For Emergency Pits and Settling Pits only)</small>
Is the bottom below ground level? <input checked="" type="checkbox"/> Yes <input type="checkbox"/> No	Artificial Liner? <input type="checkbox"/> Yes <input checked="" type="checkbox"/> No	How is the pit lined if a plastic liner is not used? <b>Drilling mud.</b>
Pit dimensions (all but working pits): <u>80</u> Length (feet) <u>80</u> Width (feet) <input type="checkbox"/> N/A: Steel Pits Depth from ground level to deepest point: <u>4</u> (feet) <input type="checkbox"/> No Pit		
If the pit is lined give a brief description of the liner material, thickness and installation procedure.		Describe procedures for periodic maintenance and determining liner integrity, including any special monitoring.
		<b>RECEIVED</b> <b>KANSAS CORPORATION COMMISSION</b> <b>NOV 19 2007</b> <b>CONSERVATION DIVISION</b> <b>WICHITA, KS</b>
Distance to nearest water well within one-mile of pit <u>4233</u> feet    Depth of water well <u>180</u> feet	Depth to shallowest fresh water <u>125</u> feet. Source of information: <input type="checkbox"/> measured <input type="checkbox"/> well owner <input type="checkbox"/> electric log <input checked="" type="checkbox"/> KDWR	
<b>Emergency, Settling and Burn Pits ONLY:</b> Producing Formation: _____ Number of producing wells on lease: _____ Barrels of fluid produced daily: _____ Does the slope from the tank battery allow all spilled fluids to flow into the pit? <input type="checkbox"/> Yes <input type="checkbox"/> No	<b>Drilling, Workover and Haul-Off Pits ONLY:</b> Type of material utilized in drilling/workover: <u>Drilling mud</u> Number of working pits to be utilized: <u>2</u> Abandonment procedure: <u>Evaporate &amp; back-fill</u> Drill pits must be closed within 365 days of spud date.	
I hereby certify that the above statements are true and correct to the best of my knowledge and belief.		
<u>11-15-07</u> Date	 Signature of Applicant or Agent	
<b>KCC OFFICE USE ONLY</b>		
Steel Pit <input type="checkbox"/> RFAC <input type="checkbox"/> RFAS <input type="checkbox"/>		
Date Received: <u>11/19/07</u> Permit Number: _____    Permit Date: <u>11/19/07</u> Lease Inspection: <input type="checkbox"/> Yes <input checked="" type="checkbox"/> No		

15-065-23378-00-00