

For KCC Use: 11-26-07
Effective Date: _____
District # _____
SGA? Yes No

KANSAS CORPORATION COMMISSION
OIL & GAS CONSERVATION DIVISION
NOTICE OF INTENT TO DRILL

Form C-1
December 2002
Form must be Typed
Form must be Signed
All blanks must be Filled

Must be approved by KCC five (5) days prior to commencing well

Expected Spud Date 12 1 2007
month day year

OPERATOR: License# 32457
Name: Abercrombie Energy, LLC
Address: 150 N. Main Ste. 801
City/State/Zip: Wichita, KS 67202-1383
Contact Person: Don Beauchamp
Phone: (316) 262-1841

CONTRACTOR: License# 34000
Name: Kenai Mid Continent, Rig #53

Well Drilled For:	Well Class:	Type Equipment:
<input checked="" type="checkbox"/> Oil	<input type="checkbox"/> Enh Rec	<input type="checkbox"/> Infield
<input checked="" type="checkbox"/> Gas	<input type="checkbox"/> Storage	<input type="checkbox"/> Pool Ext.
<input type="checkbox"/> OWWO	<input type="checkbox"/> Disposal	<input checked="" type="checkbox"/> Wildcat
<input type="checkbox"/> Seismic; # of Holes _____	<input type="checkbox"/> Other _____	<input type="checkbox"/> Cable
<input type="checkbox"/> Other _____		

If OWWO: old well information as follows:

Operator: _____
Well Name: _____
Original Completion Date: _____ Original Total Depth: _____

Directional, Deviated or Horizontal wellbore? Yes No

If Yes, true vertical depth: _____

Bottom Hole Location: _____

KCC DKT #: _____

10' South & 155' East of
Spot N/2 - NW - SE Sec. 1 Twp. 19S S. R. 31
 East
 West
2300' feet from N / S Line of Section
1825' feet from E / W Line of Section
Is SECTION Regular Irregular?

(Note: Locate well on the Section Plat on reverse side)

County: Scott
Lease Name: Schmidt Well #: 1-1
Field Name: Wildcat

Is this a Prorated / Spaced Field? Yes No
Target Formation(s): Lansing/Kansas City, Marmaton, Mississippian

Nearest Lease or unit boundary: 340'
Ground Surface Elevation: 2913+/- feet MSL

Water well within one-quarter mile: Yes No

Public water supply well within one mile: Yes No

Depth to bottom of fresh water: 180'

Depth to bottom of usable water: 1450'

Surface Pipe by Alternate: 1 2

Length of Surface Pipe Planned to be set: 275'

Length of Conductor Pipe required: None

Projected Total Depth: 4650'

Formation at Total Depth: Mississippian

Water Source for Drilling Operations:
 Well Farm Pond Other

DWR Permit #: _____

(Note: Apply for Permit with DWR)

Will Cores be taken? Yes No

If Yes, proposed zone: _____

AFFIDAVIT

RECEIVED
KANSAS CORPORATION COMMISSION

The undersigned hereby affirms that the drilling, completion and eventual plugging of this well will comply with K.S.A. 55 et. seq.

It is agreed that the following minimum requirements will be met:

1. Notify the appropriate district office **prior** to spudding of well;
2. A copy of the approved notice of intent to drill **shall be posted** on each drilling rig;
3. The minimum amount of surface pipe as specified below **shall be set** by circulating cement to the top; in all cases surface pipe **shall be set** through all unconsolidated materials plus a minimum of 20 feet into the underlying formation.
4. If the well is dry hole, an agreement between the operator and the district office on plug length and placement is necessary **prior to plugging**;
5. The appropriate district office will be notified before well is either plugged or production casing is cemented in;
6. If an ALTERNATE II COMPLETION, production pipe shall be cemented from below any usable water to surface within **120 days** of spud date. Or pursuant to Appendix "B" - Eastern Kansas surface casing order #133,891-C, which applies to the KCC District 3 area, alternate II cementing must be completed within 30 days of the spud date or the well shall be plugged. **In all cases, NOTIFY district office** prior to any cementing.

I hereby certify that the statements made herein are true and to the best of my knowledge and belief.

Date: 11/19/2007 Signature of Operator or Agent: Don Beauchamp Title: VP of Exploration

Remember to:

- File Drill Pit Application (form CDP-1) with Intent to Drill;
 - File Completion Form ACO-1 within 120 days of spud date;
 - File acreage attribution plat according to field proration orders;
 - Notify appropriate district office 48 hours prior to workover or re-entry;
 - Submit plugging report (CP-4) after plugging is completed;
 - Obtain written approval before disposing or injecting salt water.
- If this permit has expired (See: authorized expiration date) please check the box below and return to the address below.

Well Not Drilled - Permit Expired

Signature of Operator or Agent: _____

Date: _____

For KCC Use ONLY
API # 15 - 171-20679-0000
Conductor pipe required NONE feet
Minimum surface pipe required 200 feet per Alt. 2
Approved by: WAM 11-21-07
This authorization expires: 11-21-08
(This authorization void if drilling not started within 12 months of approval date.)
Spud date: _____ Agent: _____

Mail to: KCC - Conservation Division, 130 S. Market - Room 2078, Wichita, Kansas 67202

1
19
31

IN ALL CASES PLOT THE INTENDED WELL ON THE PLAT BELOW

Plat of acreage attributable to a well in a prorated or spaced field

If the intended well is in a prorated or spaced field, please fully complete this side of the form. If the intended well is in a prorated or spaced field complete the plat below showing that the well will be properly located in relationship to other wells producing from the common source of supply. Please show all the wells and within 1 mile of the boundaries of the proposed acreage attribution unit for gas wells and within 1/2 mile of the boundaries of the proposed acreage attribution unit for oil wells.

API No. 15 - 171-20679-0000
 Operator: Abercrombie Energy, LLC
 Lease: Schmidt
 Well Number: 1-1
 Field: Wildcat

Number of Acres attributable to well: _____
 QTR / QTR / QTR of acreage: N/2 - NW - SE

Location of Well: County: Scott
 2300' _____ feet from N / S Line of Section
 1825' _____ feet from E / W Line of Section
 Sec. 1 Twp. 19S S. R. 31 East West

Is Section: Regular or Irregular

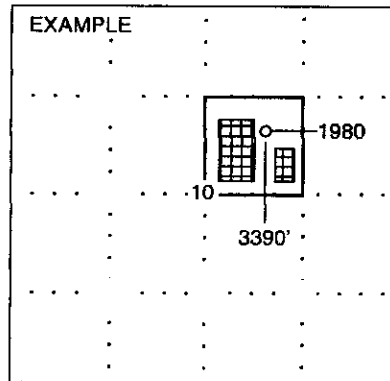
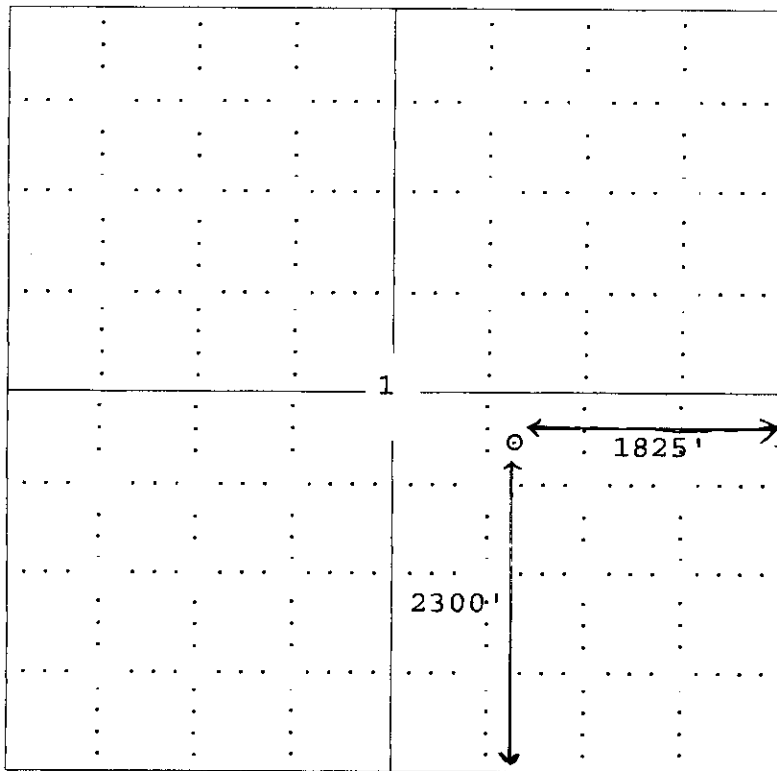
If Section is Irregular, locate well from nearest corner boundary.

Section corner used: NE NW SE SW

PLAT

(Show location of the well and shade attributable acreage for prorated or spaced wells.)

(Show footage to the nearest lease or unit boundary line.)



SEWARD CO.

NOTE: In all cases locate the spot of the proposed drilling location.

One Section

In plotting the proposed location of the well, you must show:


1. The manner in which you are using the depicted plat by identifying section lines, i.e. 1 section, 1 section with 8 surrounding sections, 4 sections, etc.
2. The distance of the proposed drilling location from the section's south / north and east / west.
3. The distance to the nearest lease or unit boundary line.
4. If proposed location is located within a prorated or spaced field a certificate of acreage attribution plat must be attached: (C0-7 for oil wells; CG-8 for gas wells).

KANSAS CORPORATION COMMISSION
OIL & GAS CONSERVATION DIVISION

Form CDP-1
April 2004
Form must be Typed

APPLICATION FOR SURFACE PIT

Submit in Duplicate

Operator Name: Abercrombie Energy, LLC		License Number: 32457	
Operator Address: 150 N. Main, Ste. 801, Wichita, KS 67202-1383			
Contact Person: Don Beauchamp		Phone Number: (316) 262 - 1841	
Lease Name & Well No.: Schmidt #1-1		Pit Location (QQQQ): approx. <u> N/2 </u> <u> NW </u> <u> SE </u> Sec. <u> 1 </u> Twp. <u> 19S </u> R. <u> 31 </u> <input type="checkbox"/> East <input checked="" type="checkbox"/> West <u> 2300' </u> Feet from <input type="checkbox"/> North / <input checked="" type="checkbox"/> South Line of Section <u> 1825' </u> Feet from <input checked="" type="checkbox"/> East / <input type="checkbox"/> West Line of Section <u> Scott </u> County	
Type of Pit: <input type="checkbox"/> Emergency Pit <input type="checkbox"/> Burn Pit <input type="checkbox"/> Settling Pit <input checked="" type="checkbox"/> Drilling Pit <input type="checkbox"/> Workover Pit <input type="checkbox"/> Haul-Off Pit (If WVP Supply API No. or Year Drilled)		Pit is: <input checked="" type="checkbox"/> Proposed <input type="checkbox"/> Existing If Existing, date constructed: _____ Pit capacity: <u> 4363 </u> (bbls)	
Is the pit located in a Sensitive Ground Water Area? <input type="checkbox"/> Yes <input checked="" type="checkbox"/> No		Chloride concentration: _____ mg/l (For Emergency Pits and Settling Pits only)	
Is the bottom below ground level? <input checked="" type="checkbox"/> Yes <input type="checkbox"/> No	Artificial Liner? <input type="checkbox"/> Yes <input checked="" type="checkbox"/> No	How is the pit lined if a plastic liner is not used?	
Pit dimensions (all but working pits): <u> 70' </u> Length (feet) <u> 70' </u> Width (feet) <u> N/A: Steel Pits </u> Depth from ground level to deepest point: <u> 5' </u> (feet)			
If the pit is lined give a brief description of the liner material, thickness and installation procedure.		Describe procedures for periodic maintenance and determining liner integrity, including any special monitoring.	
Distance to nearest water well within one-mile of pit <u> N/A </u> feet Depth of water well _____ feet		Depth to shallowest fresh water <u> 100' </u> feet. Source of information: _____ measured _____ well owner _____ electric log _____ KDWR	
Emergency, Settling and Burn Pits ONLY: Producing Formation: _____ Number of producing wells on lease: _____ Barrels of fluid produced daily: _____ Does the slope from the tank battery allow all spilled fluids to flow into the pit? <input type="checkbox"/> Yes <input type="checkbox"/> No		Drilling, Workover and Haul-Off Pits ONLY: Type of material utilized in drilling/workover: <u> Native Mud </u> Number of working pits to be utilized: <u> 2 (two) </u> Abandonment procedure: <u> Cut windows in reserve, let dry naturally, backfill when dry. </u> Drill pits must be closed within 365 days of spud date.	
I hereby certify that the above statements are true and correct to the best of my knowledge and belief.		RECEIVED KANSAS CORPORATION COMMISSION	
<u> 11/19/2007 </u> Date	 Signature of Applicant or Agent		NOV 21 2007 CONSERVATION DIVISION WICHITA, KS

15-171-20679-0080

KCC OFFICE USE ONLY

Date Received: 11/21/07 Permit Number: _____ Permit Date: 11/21/07 Lease Inspection: Yes No