

STATE OF KANSAS  
STATE CORPORATION COMMISSION


15-163-01003-00-00  
WELL PLUGGING RECORD

Give All Information Completely  
Make Required Affidavit  
Mail or Deliver Report to:  
Conservation Division  
State Corporation Commission  
800 Bitting Building  
Wichita, Kansas

OR  
FORMATION PLUGGING RECORD

Strike out upper line  
when reporting plugging  
off formations.

NORTH



Locate well correctly on above  
Section Plat

Rooks \_\_\_\_\_ County. Sec. 19 Twp. 10 Rge. (E) 18 (W)  
Location as "NE $\frac{1}{4}$ NW $\frac{1}{4}$ SW $\frac{1}{4}$ " or footage from lines. 330 N 330'W of SE Corner  
Lease Owner. Cities Service Oil Company - Operator  
Lease Name. Wise "B" Well No. 1  
Office Address. Bartlesville, Oklahoma  
Character of Well (completed as Oil, Gas or Dry Hole) Dry Hole  
Date well completed. 3-30 19 47  
Application for plugging filed. 3-30 19 47  
Application for plugging approved. 3-30 19 47  
Plugging commenced. 3-30 19 47  
Plugging completed. 3-30 19 47  
Reason for abandonment of well or producing formation. Dry

If a producing well is abandoned, date of last production. 19  
Was permission obtained from the Conservation Division or its agents before plugging was commenced? Yes

Name of Conservation Agent who supervised plugging of this well. Mr. Herb Kerr  
Producing formation. Arbuckle Lime Depth to top. 3667' Bottom. Total Depth of Well. 3746 Feet  
Show depth and thickness of all water, oil and gas formations.


OIL, GAS OR WATER RECORDS

CASING RECORD

Formation	Content	From	To	Size	Put In	Pulled Out
Arbuckle Lime				8 5/8	240	None

Describe in detail the manner in which the well was plugged, indicating where the mud fluid was placed and the method or methods used in introducing it into the hold. If cement or other plugs were used, state the character of same and depth placed, from \_\_\_\_\_ feet to \_\_\_\_\_ feet for each plug set.

Filled with heavy rotary mud from total depth 3746' to 240' Set plug dumped 15 sacks cement mud to 30' Set plug dumped 10 sacks cement mud and dirt to surface.



(If additional description is necessary, use BACK of this sheet)

Correspondence regarding this well should be addressed to. Mr. R. C. Hauber  
Address. Cities Service Oil Company Great Bend, Kansas

STATE OF Kansas, COUNTY OF Barton, ss.  
James Porter (employee of owner) or (owner or operator) of the above-described well,

being first duly sworn on oath, says: That I have knowledge of the facts, statements, and matters herein contained and the log of the above-described well as filed and that the same are true and correct. So help me God

(Signature)

*James Porter*

P.O. Box 553 Russell, Kansas (Address)

SUBSCRIBED AND SWORN TO before me this 21st day of April, 1947

My commission expires

3-12-1951

*W. J. Smith*  
Notary Public.

PLUGGING  
FILE SEC 19 T 10 R 18u  
BOOK PAGE 105 LINE 2

15-163-01003-00-00

Geol. 63 500

WELL RECORD

(Partnership)

Company Citizen Service Oil Co. et al Well No. 1 Farm Wise "B"  
 Location 330' North and 330' West of SE Corner Sec. 19 T. 10 R. 18W  
 Elevation 2074 (2072 Cr.) County Neosho State Kansas  
 Drlg. Comm. March 18, 1947 Contractor R. W. Rine Drilling Company  
 Drlg. Comp. March 29, 1947 Acid None  
 T. D. 3746' Initial Prod. None - Dry Hole

CASING RECORD:  
8-5/8" @ 240' con. 125 sk cement

FORMATION RECORD:


surface, shale & shells	0-240
shale & shells	1428
anhydrite	1460
shale	1825
shale & shells	2385
shale & lime	2510
lime & shale	2630
shale & shells	2990
shale	3070
shale & shells	3158
shale & lime	3304
lime & shale	3460
shale & lime	3561
conglomerate	3628
chert & lime	3746 T. D.

Top Lansing	3320'
Top Conglomerate	3560'
Top Weathered Simpson	3627'
Top Arbuckle	3667'
Penetration	79'
Total Depth	3746'

SLOPE TESTS (ACID BOTTLES):

1000'	OK
1500'	OK
2000'	OK
2500'	OK
3170'	OK

7-7/8" rotary hole.



**PLUGGING**  
 FILE SEC 19 T 10 R 18W  
 BOOK PAGE 105 LINE 2