

TYPE OR PRINT

NOTICE OF INTENTION TO DRILL

C-1

15-163-26,049-00-00


TO BE FILED WITH THE STATE CORPORATION COMMISSION PRIOR TO COMMENCEMENT OF WELL



1. Operator E. K. Edmiston Address 425 First Natl Bldg., Wichita, Ks.
2. Lease name Shepard Well No. 1 County Rooks
3. Well Location NW NE NE Sec. 25 Township 10S Range 18W
4. Well to be drilled 330 ft. from nearest lease line.
5. Drilling Contractor E. K. Edmiston Drlg. Co., Inc., 425-1st Natl Bldg., Wichita, Ks.
6. Type of equipment: Rotary ☒ Cable Tool ☐ Approx. date operation to begin August 5, 1967
7. Well to be drilled for Oil ☒ Gas ☐ Disposal ☐ Input ☐ Estimated Total Depth of Well 3700 ft.
8. Depth of deepest fresh water well within one mile of location 90 ft. If none exists, write NONE
9. Ground elevation at location is approx. unknown ft. higher or _____ ft. lower than ground elevation at water well.
10. Depth of the deepest municipal water well within three miles of location none ft. If none exists, write NONE
11. Operator states that he will set surface pipe at least 25 ft. below all Tertiary or unconsolidated deposits and, taking into consideration differences in ground elevations, that the minimum depth necessary, to the best of his knowledge and belief, to protect all fresh water zones is 200 ft. and operator agrees to set surface pipe at this location to a depth of not less than 200 ft. Alternate 1 ☐ Alternate 2 ☒

REMARKS:

Will let you know fresh water information as soon as possible.

Signature of Operator





State Corporation Commission of Kansas
Conservation Division
500 Insurance Building
212 North Market
Wichita, Kansas 67202

(IF PREFERRED, MAIL IN ENVELOPE)

RECEIVED
STATE CORPORATION COMMISSION
AUG 7 1967
08-07-1967
CONSERVATION DIVISION
Wichita, Kansas