


STATE OF KANSAS
STATE CORPORATION COMMISSION

15-163-20405-00-00

Form CP-4

Give All Information Completely
Make Required Affidavit
Mail or Deliver Report to:
Conservation Division
State Corporation Commission
212 No. Market
Wichita, Kansas 67202

WELL PLUGGING RECORD



Locate well correctly on above Section Plat

Rooks _____ County. Sec. 29 Twp. 10 Rge. 18 (E)(W)(W)
Location as "NE/CNW/SW" or footage from lines NE NW SE
Lease Owner Beacon Resources Corporation
Lease Name Andreson Well No. 1
Office Address 1000 Century Plaza, Wichita, Kansas 67200
Character of Well (completed as Oil, Gas or Dry Hole) Dry Hole
Date well completed 12-8-71 19
Application for plugging filed 12-8-71 19
Application for plugging approved 12-8-71 19
Plugging commenced 12-8-71 19
Plugging completed 12-8-71 19
Reason for abandonment of well or producing formation Dry Hole

If a producing well is abandoned, date of last production _____ 19
Was permission obtained from the Conservation Division or its agents before plugging was commenced? yes

Name of Conservation Agent who supervised plugging of this well Leo Massey Hays, Kansas 67601
Producing formation _____ Depth to top _____ Bottom _____ Total Depth of Well _____ Feet
Show depth and thickness of all water, oil and gas formations.

OIL, GAS OR WATER RECORDS

CASING RECORD

FORMATION	CONTENT	FROM	TO	SIZE	PUT IN	PULLED OUT
Surface Pipe				8 5/8"	248;	

Describe in detail the manner in which the well was plugged, indicating where the mud fluid was placed and the method or methods used in introducing it into the hole. If cement or other plugs were used, state the character of same and depth placed, from _____ feet to _____ feet for each plug set.

1st plug was set @ 550' with 70 sacks cement
2nd plug was set @ 240' with 20 sacks cement
3rd plug was set @ 40' with 10 sacks cement


RECEIVED
STATE CORPORATION COMMISSION
DEC 10 1971
CONSERVATION DIVISION
Wichita, Kansas
12-10-1971

(If additional description is necessary, use BACK of this sheet)
Name of Plugging Contractor Dreiling Oil, Inc.
Address Victoria, Kansas 67671

STATE OF Kansas, COUNTY OF Ellis, ss.
I, Leo F. Dreiling, Pres. of Drlg. Contr. (employee of owner) or (owner or operator) of the above-described well, being first duly sworn on oath, says: That I have knowledge of the facts, statements, and matters herein contained and the log of the above-described well as filed and that the same are true and correct. So help me God.

(Signature) Leo F. Dreiling
LEO F. DREILING, Route #2 Victoria, Kansas 67671
(Address)

SUBSCRIBED AND SWORN TO before me this 9th day of December, 1971



Joseph A. Zless
Notary Public.

DREILING OIL, INC.

Victoria, Kansas 67671

15-163-20405-00-00

Beacon Resources Corporation WELL LOG

Company	Beacon Resources Corporation 1000 Century Plaza Wichita, Kansas	Sec. 29	Twp. 10	Rng. 18
Farm	Andreson No. 1	Location NE NW SE		
Total Depth	3285'	County Rooks		
Comm.	12-3-71	Comp. 12-8-71		Elevation: 2060
Contractor	Dreiling Oil, Inc. Victoria, Kansas 67671			K. B.
				D. F.
				G. R.

Casing Record
248' - 8 5/8"

Cement Record
175 sacks cement

Production:
D & A


Figures Indicate Bottom of Formations

0'	40'	Post Rock
40'	120'	Clay
120'	140'	Sand
140'	253'	Shale
253'	670'	Shale
670'	820'	Sand
820'	915'	Shale
915'	1085'	Sand
1085'	1190'	Red Bed
1190'	1413'	Red Bed & Shale
1413'	1448'	Anhydrite
1448'	1935'	Shale & Shells
1935'	2240'	Shale & Lime
2240'	2405'	Lime & Shale
2405'	2655'	Lime & Shale
2655'	2760'	Lime & Shale
2760'	2955'	Lime & Shale
2955'	3119'	Lime & Shale
3119'	3210'	Lime & Shale
3210'	3285'	Lime
3285'	T.D.	


RECEIVED
 STATE CORPORATION &
 CONSERVATION DIVISION
 Wichita, Kansas
 DEC 10 1971
 12-10-1971


STATE OF KANSAS)
) ss
 COUNTY OF ELLIS)

I, Leo F. Dreiling, of Dreiling Oil, Inc., upon oath states that the above and foregoing is a true and correct copy from the Daily Drilling Report from the Andreson #1.


 LEO F. DREILING

Subscribed and sworn to before me this 9th day of December, 1971.




 JOSEPH A. HESS NOTARY PUBLIC

My Commission expires: September 19, 1974.