

STATE OF KANSAS
STATE CORPORATION COMMISSION

WELL PLUGGING RECORD

Give All Information Completely
Make Required Affidavit
Mail or Deliver Report to
Conservation Division
State Corporation Comm.
245 North Water
Wichita, KS 67202

Rooks _____ County. Sec. 29 Twp. 10 Rge. 18 E/W
Location as "NE/CNW $\frac{1}{4}$ SW $\frac{1}{4}$ " or footage from lines _____
NE NW SW

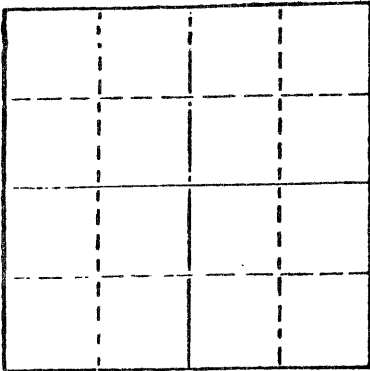
Lease Owner Price Exploration Company
Lease Name Andreson Well No. 1
Office Address 412 Mayo Bldg., Tulsa, Oklahoma 74103
Character of Well (Completed as Oil, Gas or Dry Hole) _____
Dry hole

Date Well completed _____ 3-1 1981
Application for plugging filed _____ 3-1 1981
Application for plugging approved _____ 3-1 1981
Plugging commenced _____ 3-1 1981
Plugging completed _____ 3-1 1981
Reason for abandonment of well or producing formation _____
Dry hole

If a producing well is abandoned, date of last production _____
19

Was permission obtained from the Conservation Division or
its agents before plugging was commenced? Yes

Name of Conservation Agent who supervised plugging of this well Marion Schmidt
Producing formation _____ Depth to top _____ Bottom _____ Total Depth of Well 3,650'
Show depth and thickness of all water, oil and gas formations.



Locate well correctly on above
Section Plot

OIL, GAS OR WATER RECORDS

CASING RECORD

FORMATION	CONTENT	FROM	TO	SIZE	PUT IN	PULLED OUT
				8 5/8"	248'	Cmtd. w/165 sax

Describe in detail the manner in which the well was plugged, indicating where the mud fluid
was placed and the method or methods used in introducing it into the hold. If cement or other
plugs were used, state the character of same and depth placed, from _____ feet to
_____ feet for each plug set.

- Fill hole w/heavy mud
- Push bridge plug to 740'
- Pump 65 sax cement on plug thru 4 $\frac{1}{2}$ " drill pipe
- Push bridge plug to 240'
- Pump 30 sax cement on plug thru 4 $\frac{1}{2}$ " drill pipe
- Push bridge plug to 40' w/ $\frac{1}{2}$ sax hulls on plug
- Dump 10 sax cement on plug to cellar
- Dump 3 sax cement in rat hole, 2 sax cement in mouse hole

RECEIVED
STATE CORPORATION COMMISSION
MAR 13 1981
03-13-1981
CONSERVATION DIVISION
Wichita, Kansas

(If additional description is necessary, use BACK of this form)
Name of Plugging Contractor Shields Drilling Co., Inc.


STATE OF KANSAS COUNTY OF RUSSELL, ss. contractor
Shields Drilling Co., Inc. Jack P. Beeman, Sec./Treas. (employee of owner) or (owner or operator)
of the above-described well, being first duly sworn on oath, says: That I have knowledge of
the facts, statements, and matters herein contained and the log of the above-described well
as filed and that the same are true and correct. So help me God.

(Signature) Jack P. Beeman, Sec. - Treas.
Shields Bldg., Russell, Kansas 67665
(Address)

SUBSCRIBED AND SWORN TO before me this 10th day of March, 1981

Ruth Phillips
Notary Public.

My commission expires





Shields

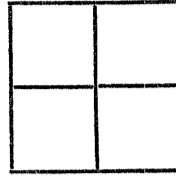
15-163-21251-00-00

Russell, Kansas

WELL LOG

Operator: Price Exploration Co.
 Well: Andreson #1
 Commenced: February 21, 1981
 Completed: March 1, 1981
 Contractor: Shields Drilling Co., Inc.

Well Description: NE NW SW
 Sec. 29-10S-18W
 Rooks Co., Kansas



CASING RECORD

Size	Run	Pulled
8 5/8"	248'	Cmtd. w/165 sax

Elevation: 2,020' KB

Treatment:

Production: D & A

Tops:

..... Figures Indicate Bottom of Formations

Shale	253'
Shale & sand streaks	300'
Shale	1,386'
Anhydrite	1,417'
Shale	1,943'
Lime & Shale	3,026'
Lime	3,650' RTD

RECEIVED
WATER RESOURCES DIVISION

MAR 13 1981

CONSERVATION DIVISION
Wichita, Kansas

Notes