

WELL PLUGGING RECORD 15-163-21816-00-00

Give All Information Completely
 Make Required Affidavit

COUNTY _____ Rooks SEC. 33 TWP. 10S RGE. 18 E/W
 Location as in quarters or footage from lines:
 SW SE NE

Locate Well
 correctly on above
 Section Plat.

Lease Owner Don Pratt
 Lease Name Warren Vine Well No. 1-33
 Office Address Box 288, Russell, KS 67665
 Character of Well (Completed as Oil, Gas or Dry Hole): Dry Hole
 Date Well Completed 10-18-82
 Application for plugging filed 10-18-82
 Plugging commenced 10-18-82
 Plugging completed 10-18-82
 Reason for abandonment of well or producing formation Dry Hole

Was permission obtained from the Conservation Division or it's
 Agent's before plugging was commenced? Yes.

Name of Conservation Agent who supervised plugging of this well Marion Schmidt
 Producing formation _____ Depth to top _____ bottom T.D. 3642'

Show depth and thickness of all water, oil and gas formations.

OIL, GAS OR WATER RECORDS Casing Record

Formation	Surface	Content	From	To	Size	Put in	Pulled Out
					8-5/8"	209'	None

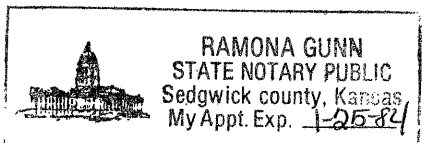
Describe in detail the manner in which the well was plugged, indicating where the mud
 fluid was placed and the method or methods used in introducing it into the hold. If cement
 or other plugs were used, state the character of same and depth placed, from _____ feet
 to _____ feet for each plug set.

- 1st plug set @ 1380' w/20 sx.
- 2nd plug set @ 810' w/100 sx.
- 3rd plug set @ 240' w/40 sx.
- 4th plug set @ 40' w/10 sx.
- 10 sx. in the rat hole

RECEIVED
 STATE CORPORATION COMMISSION
11-08-1982
 NOV 08 1982
 CONSERVATION DIVISION
 Wichita, Kansas

(If additional description is necessary, use BACK of this sheet)
 Name of Plugging Contractor Murfin Drilling Company

STATE OF KANSAS COUNTY OF SEDGWICK, ss.
David L. Murfin (employee of owner) or (owner or operator) of the
 above-described well, being first duly sworn on oath, says: That I have knowledge of the
 facts, statements, and matters herein contained and the log of the above-described well as
 filed and that the same are true and correct. So help me God.



(Signature) David L. Murfin
David L. Murfin - 617 Union Center Bldg
Wichita, KS (Address) 67202

SUBSCRIBED AND SWORN TO before me this 27th day of October, 1982.

Ramona Gunn STATE CORPORATION COMMISSION Notary Public.

My Commission expires: 1-25-84 Melissa Larkin

RECEIVED
 NOV 08 1982
 CONSERVATION DIVISION
 Wichita, Kansas

WELL LOG 15-163-21816-00-00

COMPANY Don Pratt
FARM Warren Vine **NO.** 1-33
RIG. NO. 16
TOTAL DEPTH 3642'
COMM. 10-14-82 **COMP.** 10-18-82
CONTRACTOR Murfin Drilling Company

SEC. 33 **T.** 10S **R.** 18W
LOC. SW SE NE

COUNTY

Rooks
KANSAS

CASING
 20 10
 15 8-5/8" csg set @ 209' w/165 sx. Common Quickset
 12 6
 13 5

PRODUCTION

FIGURES INDICATE BOTTOM OF FORMATIONS

Post Rock & Clay	65'
Shale	210'
Sand & Shale	1380'
Anhydrite	1414'
Shale	2770'
Lime & Shale	3642'


RECEIVED
 STATE CORPORATION COMMISSION
 11-19-1982
NOV 19 1982
 CONSERVATION DIVISION
 Wichita, Kansas

State of KANSAS
 County of SEDGWICK } ss:

I, David L. Murfin of the Murfin Drilling Company


upon oath state that the above and foregoing is a true and correct copy of the log of the Warren Vine #1-33 well.

RAMONA GUNN
 STATE NOTARY PUBLIC
 Sedgwick county, Kansas
 My Appt Exp 1-25-84


David L. Murfin

Subscribed and sworn to before me this 27th day of October 1982.

My Commission Expires: 1-25-84


Ramona Gunn
 Melissa Larkin NOTARY PUBLIC