


OR

FORMATION PLUGGING RECORD

Strike out upper line
when reporting plug-
ging off formations.

Give All Information Completely
Make Required Affidavit
Mail or Deliver Report to:
Conservation Division
State Corporation Commission
800 Bittling Building
Wichita, Kansas

Rooks County. Sec. 34 Twp 10 Rge. (E) 8 (W)
Location as "NE 1/4 NW 1/4 SW 1/4" or footage from lines S E c
Lease Owner Hinkle Oil Company, et al.
Lease Name Wilson Well No. 1
Office Address 914 Union National Bank Bldg.,
Character of Well (completed as Oil, Gas or Dry Hole) Dry Hole
Date well completed March 7, 1948 19
Application for plugging filed March 7, 1948 19
Application for plugging approved March 7, 1948 19
Plugging commenced March 7, 1948 19
Plugging completed March 7, 1948 19
Reason for abandonment of well or producing formation
If a producing well is abandoned, date of last production 19
Was permission obtained from the Conservation Division or its agents before plugging was com-
menced? Yes



Locate well correctly on above
Section Plat

Name of Conservation Agent who supervised plugging of this well M. A. Rives
Producing formation Depth to top Bottom Total Depth of Well Feet
Show depth and thickness of all water, oil and gas formations.


OIL, GAS OR WATER RECORDS

CASING RECORD

Formation	Content	From	To	Size	Put In	Pulled Out
				8 5/8	238	none

Describe in detail the manner in which the well was plugged, indicating where the mud fluid was placed and the method or methods used in introducing it into the hole. If cement or other plugs were used, state the character of same and depth placed, from feet to feet for each plug set.

Mud to 238
Set wood plug at 238
Cemented with 15 sacks cement
Mud to 25'
Set wood plug at 25'
cemented with 10 sacks cement



(If additional description is necessary, use BACK of this sheet)

Correspondence regarding this well should be addressed to Hinkle Oil Company
Address 914 Union National Bank Building, Wichita, Kansas.

STATE OF Kansas COUNTY OF Sedgwick, ss.
J. B. Hinkle (employee of owner) or (owner of operation)

being first duly sworn on oath, says: That I have knowledge of the facts, statements, and matters herein contained and the log of the above-described well as filed and that the same are true and correct. So help me God.

(Signature) J. B. Hinkle

914 Union National Bank Bldg., Wichita, Kansas.
(Address)

SUBSCRIBED AND SWORN to before me this 10th day of March, 19 48.

M. A. Rives
Notary Public.

My commission expires January 17, 1950.

22-2625 2-48-15M

PLUGGING
FILE SEC 34 T 10 R 18 W
BOOK PAGE 17 LINE 7

Well No. 1. 24-30-18, State Co., Kansas
 County of Sedgewick
 Operator J. B. Hinkle
 Full completion 2-25-48 Completed 3-7-48
 Direction 180°

15-163-02470-00-00

0	30	surface dirt
10	40	stiff shale
20	50	shale and gravel
30	60	shale and shale
40	70	sand and clay
50	80	shale, shale, & sand
60	90	sand
70	100	shale, shale & sand
80	110	shale, sandstone and shale
90	120	shale, shale & red bed
100	130	shale and shale
110	140	ft. clay lime and shale
120	150	lime and shale
130	160	lime and shale
140	170	system lime, shale and sp.
150	180	lime and shale
160	190	lime lime
170	200	lime and shale
180	210	lime
190	220	lime and shale
200	230	lime
210	240	heavy, conglomerate
220	250	heavy shale.

Depth

Surface	30
100	200
1000	2000
10000	20000
100000	200000
1000000	2000000

State of Kansas }
 County of Sedgewick }


I hereby certify that the above is a true and correct log as compiled from the daily drilling reports kept on well log.

J. B. Hinkle

Subscribed to and sworn to before me this 10th day of March, 1948.

Muriel G. Winters
 Notary Public

My commission expires 1-27-50



PLUGGING
 FILE SEC 34 T 10 R 18 W
 BOOK PAGE 17 LINE 7