

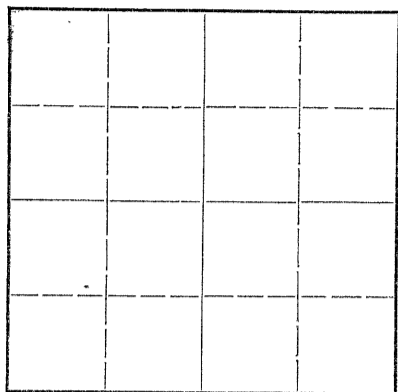
Give All Information Completely
Make Required Affidavit
Mail or Deliver Report to:
Conservation Division
State Corporation Commission
800 Bitting Building
Wichita, Kansas

OR

FORMATION PLUGGING RECORD

Strike out upper line
when reporting plug-
ging off formations.

NORTH



Locate well correctly on above
Section Plat

Rooks County. Sec. 36 Twp. 10S Rge. 18W (E) (W)
Location as "NE $\frac{1}{4}$ NW $\frac{1}{4}$ SW $\frac{1}{4}$ " or footage from lines Center of W $\frac{1}{2}$ of NW of SW
Lease Owner W. L. Hartman
Lease Name Ridler Well No. 1
Office Address Box 54 - Wichita, Kansas
Character of Well (completed as Oil, Gas or Dry Hole) Dry Hole
Date well completed May 24 19 48
Application for plugging filed May 24 19 48
Application for plugging approved May 24 19 48
Plugging commenced May 24 19 48
Plugging completed May 24 19 48
Reason for abandonment of well or producing formation Dry Hole

If a producing well is abandoned, date of last production None 19
Was permission obtained from the Conservation Division or its agents before plugging was com-
menced? Yes

Name of Conservation Agent who supervised plugging of this well C. D. Stough - Box 207 - Great Bend, Kansas
Producing formation None Depth to top None Bottom None Total Depth of Well 3690 Feet
Show depth and thickness of all water, oil and gas formations.


OIL, GAS OR WATER RECORDS

CASING RECORD

Formation	Content	From	To	Size	Put In	Pulled Out
None						

Describe in detail the manner in which the well was plugged, indicating where the mud fluid was placed and the method or methods used in introducing it into the hold. If cement or other plugs were used, state the character of same and depth placed, from _____ feet to _____ feet for each plug set.

Hole was filled with heavy mud through bottom of surface pipe at 200 feet. Plug shoved down with 15 sacks of cement on top. Next plug set at 30 feet with 10 sacks of cement on top.



(If additional description is necessary, use BACK of this sheet)

Correspondence regarding this well should be addressed to W. L. Hartman - Box 54 - Wichita, Kansas
Address _____

STATE OF Kansas, COUNTY OF Rooks, ss.


O. C. Arnott (employee of owner) or (owner or operator) of the above-described well, being first duly sworn on oath, says: That I have knowledge of the facts, statements, and matters herein contained and the log of the above-described well as filed and that the same are true and correct. So help me God.

(Signature) O C Arnott
1201 Jackson St Great Bend
(Address)

Subscribed AND SWORN to before me this 25th day of May, 19 48.

My commission expires April 9, 1951

Milo Sedwell
Notary Public.



15-163-02485-00-00

RIDLER NO. 1

Casing Record:

8 - 5/8" - 200'

Company: W. L. Hartman

Contractor: H & H Drilling Co.

Commenced: May 11, 1948

Completed: May 25, 1948

Location:

CW/2 NW SW of Sec.
36-10-18W, Rooks Co.,
Kansas

Elevation: 2081' d.f.

Potential: Dry

<u>Formation</u>	<u>From</u>	<u>To</u>	<u>Remarks</u>
Clay	1	10	
Rock	10	100	
Blue Shale	100	200	Set 8-5/8" Casing @ 200'
Shale & Shells	200	620	Cemented with 125 sx. of cem.
Shale & Shells	620	1100	
Sand	1100	1160	
Shale	1160	1215	
Shale & Shells	1215	1530	
Shale	1530	1880	
Shale	1880	2010	
Shale & Shells	2010	2215	
Shale	2215	2230	
Lime	2230	2320	
Lime	2320	2385	
Lime	2385	2480	
Lime	2480	2585	
Lime	2585	2600	
Lime	2600	2715	
Shale & Shells	2715	2805	
Lime & Shale	2805	2930	
Shale & Lime	2930	3035	
Lime	3035	3100	
Lime & Shale	3100	3164	
Shale & Lime	3164	3240	
Lime	3240	3305	
Lime	3305	3351	
Lime	3351	3420	
Lime	3420	3478	
Lime	3478	3518	
Lime	3518	3554	
Lime Conglomerate	3570'	3554	
Lime - Simpson	3640'	3610	
Lime - Arbuckle	3658'	3641	
Lime	3669	3669	
T. D.	3690'	3690	
Topeka	3063 - 982		
Haebner Shale	3228 - 1147		
Lansing-KC	3303 - 1222		
Marmaton	3548 - 1467		
Sooy Cong.	3570 - 1489		
Simpson	3640 - 1559		
Arbuckle	3658 - 1577		

JUN 3 - 1948
06-03-1948

PLUGGING
 FILE NO. 36-10-18W
 32-3
 3