

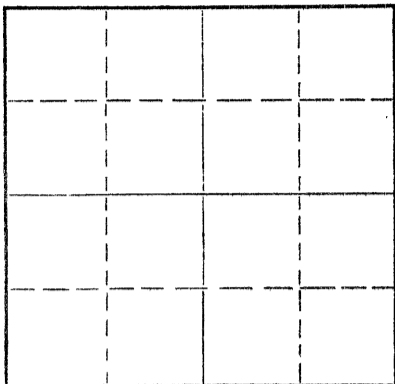
Give All Information Completely
Make Required Affidavit
Mail or Deliver Report to:
Conservation Division
State Corporation Commission
212 No. Market
Wichita, Kansas

WELL PLUGGING RECORD

Rooks County, Sec. 2 Twp. 10 Rge. 19W (E) (W)

Location as "NE/CNWxSWx" or footage from lines NW NE NW
Lease Owner Donald C. Slawson
Lease Name Smee 'A' Well No. 1
Office Address 408 One Twenty Building-Wichita, Kansas 67202
Character of Well (completed as Oil, Gas or Dry Hole) Dry Hole
Date well completed March 7, 1970
Application for plugging filed March 7, 1970
Application for plugging approved March 7, 1970
Plugging commenced March 7, 1970
Plugging completed March 7, 1970
Reason for abandonment of well or producing formation Dry Hole

NORTH



Locate well correctly on above Section Plat

If a producing well is abandoned, date of last production 19
Was permission obtained from the Conservation Division or its agents before plugging was commenced? Yes

Name of Conservation Agent who supervised plugging of this well Leo Massey - Box 582 - Hays, Kansas
Producing formation _____ Depth to top _____ Bottom _____ Total Depth of Well 3700 Feet
Show depth and thickness of all water, oil and gas formations.

OIL, GAS OR WATER RECORDS

CASING RECORD

FORMATION	CONTENT	FROM	TO	SIZE	PUT IN	PULLED OUT
		0	241	8 5/8"	X	

Describe in detail the manner in which the well was plugged, indicating where the mud fluid was placed and the method or methods used in introducing it into the hole. If cement or other plugs were used, state the character of same and depth placed, from _____ feet to _____ feet for each plug set.

Plug at 720', 70 sx cement
20 sx cement at 210'
Bridge at 40', 10 sx cement
2 sx cement in rat hole

Completed at 4:00 a.m. March 7, 1970

RECEIVED
STATE CORPORATION COMMISSION
MAR 19 1970
CONSERVATION DIVISION
Wichita, Kansas
03-19-1970

(If additional description is necessary, use BACK of this sheet)

Name of Plugging Contractor Slawson Drilling Company, Inc.
Address Suite 408 One Twenty Building - Wichita, Kansas 67202

STATE OF KANSAS, COUNTY OF SEDGWICK, ss.

MAXINE V. STARR

(employee of owner) or (owner or operator) of the above-described well, being first duly sworn on oath, says: That I have knowledge of the facts, statements, and matters herein contained and the log of the above described well as filed and that the same are true and correct. So help me God.

(Signature) Maxine V. Starr


408 One Twenty Building-Wichita, Kansas 67202
(Address)

Subscribed and Sworn to before me this 18th day of March, 1970

Linda R. Sparr
Linda R. Sparr

Notary Public.

My commission expires May 15, 1971



15-163-20299-00-00

WELL LOG

Company: Donald C. Slawson
 Suite 408 One Twenty Building
 Wichita, Kansas 67202

Lease: Smee 'A' #1
 NW NE NW, Section 2-10-19W
 Rooks County, Kansas

Total Depth: 3700' Elevation: 2167 K.B.

Contractor: Slawson Drilling Company, Inc.

Commenced: February 28, 1970

Completed: March 7, 1970

Casing: 8 5/8" at 241' with 200 sx cement

0-30	Sand & Gravel
30-90	Shale & Lime
90-995	Shale & Shells
995-1195	Sand, etc.
1195-1200	Shale & Lime
1200-1515	Shale & Shells
1515-1565	Anhydrite
1565-2156	Shale & Shells
2156-3049	Shale & Lime
3049-3195	Lime & Shale
3195-3554	Lime
3554-3673	Lime & Chert
3673-3700	Lime
3700	Total Depth


RECEIVED
 STATE CORPORATION COMMISSION
 MAR 19 1970
 CONSERVATION DIVISION
 Wichita, Kansas
 03-19-1970

STATE OF KANSAS)
) SS:
 COUNTY OF SEDGWICK)

I, Maxine V. Starr, of the Slawson Drilling Company, Inc., upon oath state that the above and foregoing is a true and correct copy of the log of the Smee 'A' #1 well.

Maxine V. Starr
 MAXINE V. STARR

Subscribed and sworn to before me this 18th day of March, 1970.



Linda R. Sparf
 Linda R. Sparf, Notary Public