

STATE OF KANSAS
 STATE CORPORATION COMMISSION
 200 Colorado Derby Bldg.
 Wichita, Kansas 67202


Form CP-4
 Rev. 12-15-80

15-163-21229-00-00

WELL PLUGGING RECORD

Give All Information Completely
 Make Required Affidavit

COUNTY Rooks SEC. 28 TWP. 8S RGE. 19 W
 Location as in quarters or footage from lines:
SE - NE - SW



Locate Well
 correctly on above
 Section Platt.

Lease Owner The Gene Brown Company
 Lease Name Veverka Well No. C - #1
 Office Address 407 S. Main, Plainville, Kansas 67663
 Character of Well (Completed as Oil, Gas or Dry Hole): Oil
 Date Well Completed April 6, 1983
 Application for plugging filed Verbal
 Plugging commenced Aug. 12, 1983
 Plugging completed Aug. 12, 1983
 Reason for abandonment of well or producing formation _____

Non-productive
 Was permission obtained from the Conservation Division or it's
 Agent's before plugging was commenced? yes

Name of Conservation Agent who supervised plugging of this well Dennis Hamel
 Producing formation Arbuckle Depth to top 3461 bottom 3468 T.D. 3468
 Show depth and thickness of all water, oil and gas formations.

OIL, GAS OR WATER RECORDS Casing Record

Formation	Content	From	To	Size	Put in	Pulled Out
	Surface	0	283	8 5/8	283	-0-
	Long-string	0	3462	5 1/2	3462	2030

Describe in detail the manner in which the well was plugged, indicating where the mud fluid was placed and the method or methods used in introducing it into the hold. If cement or other plugs were used, state the character of same and depth placed, from _____ feet to _____ feet for each plug set. Placed 5 sacks cement on bottom at 3468 to 3462. Washed 50 gal. of sand to bottom from 3462 to 3412. Placed 5 sacks cement from 3412 to 3406. Shot off 5 1/2 casing at 2030 and pulled pipe. Pumped 4 sacks of hulls followed by 12 sacks of gel then pumped 90 sacks of cement, 1 sack of hulls and 6% gel followed by 8 sacks of gel. Finished plugging with 50 sacks of cement with one sack of hulls and 6% gel. Well Plugged at 10:45a.m.

API # 15-163-21,229-00-00


RECEIVED
 STATE CORPORATION COMMISSION
 AUG 27 1983
 8/22/83
 WICHITA, KANSAS

(If additional description is necessary, use BACK of this sheet)
 Name of Plugging Contractor Halliburton

STATE OF Kansas COUNTY OF Rooks, ss.
Thomas E. Brown (~~employee of owner~~) or (~~owner or operator~~) of the
 above-described well, being first duly sworn on oath, says: That I have knowledge of the
 facts, statements, and matters herein contained and the log of the above-described well as
 filed and that the same are true and correct. So help me God.

(Signature) Thomas E. Brown
407 S. Main, Plainville, Ks.
 (Address) 67663

SUBSCRIBED AND SWORN TO before me this 18th day of August, 19 83



Barbara West
 Notary Public.

My Commission expires: _____

15-163-21229-00-00

WELL LOG

OPERATOR: Jay Energy Development Corporation

WELL NAME: Veverka "C" #1 LOCATION: 990' FNL 330' FEL SW/4 28-8s -19W

COUNTY: Rooks STATE: Kansas

WELL COMMENCED: March 29, 1981 WELL COMPLETED: April 4, 1981

ELEVATION: 2031' K.B. TOTAL DEPTH: 3470'

PRODUCTION: oil RIG NO: #2

CASING - 8 5/8": 283.08' of used 28# cemented with 105 sxs common 2% gel 3% cc cement circ.

5 1/2": Tally @ 3482.16 set 3' off bottom @ 3467' new 14# cemented with 150 sxs common 10% salt 87 Jts. P.D. @ 9:00 P.M.

ALL MEASUREMENTS TAKEN FROM THE TOP OF ROTARY BUSHING:

FROM	TO	FORMATION	DEVIATION FROM VERTICAL	REMARKS:
0'	290'			
290'	1300'	sand & shale		
1300'	1455'	sand & shale		
1455'	1490'	Anhydrite		
1490'	1880'	sand & shale	2058 - 3/4 - degree	
1880'	2148'	sand & shale		
2148'	2397'	sand & shale		
2397'	2630'	sand & shale		
2630'	2872'	shale & lime		
2872'	2909'	lime & shale		
2909'	3067'	lime & shale		
3067'	3180'	lime & shale		
3180'	3282'	lime & shale		
3282'	3361'	lime & shale		
3361'	3380'	lime & shale	3380' - 3/4 - degree	
3380'	3382'			
3382'	3435'	lime & shale		
3435'	3440'			
3440'	3462'	shale & lime		
3462'	3470'	Arbuckle		
3470'	RTD			

STATE OF KANSAS
COUNTY OF

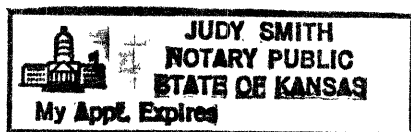
The undersigned hereby certifies that to the best of his knowledge and belief, the above facts are true and correct

PIONEER DRILLING CO., INC.

By Cornie Austin

SUBSCRIBED AND SWORN TO, BEFORE ME, This 4th day of April 1981

Judy Smith
NOTARY PUBLIC



RECEIVED
STATE CORPORATE COMMISSION
1981
CONSERVATION DIVISION
Wichita Kansas

4/15/81