

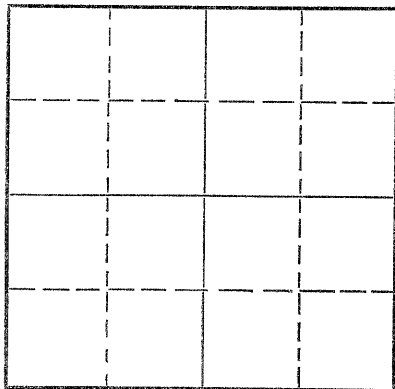
STATE OF KANSAS
STATE CORPORATION COMMISSION

15-163-06693-00-00

WELL PLUGGING RECORD

Give All Information Completely
Make Required Affidavit
Mail or Deliver Report to:
Conservation Division
State Corporation Commission
800 Biting Building
Wichita, Kansas

NORTH



Locate well correctly on above
Section Plat

Rocks _____ County. Sec. 30 Twp. 8S Rge. (E) 19 (W) _____
Location as "NE/CNW/SW" or footage from lines NE/4 SW/4 SW/4
Lease Owner Heathman-Seeligson Drilling Co.
Lease Name GAREY Well No. 1
Office Address 254 No. Washington, Wichita 7, Kansas
Character of Well (completed as Oil, Gas or Dry Hole) dry hole
Date well completed _____ 2-22-54 19
Application for plugging filed _____ 2-22-54 19
Application for plugging approved _____ 2-22-54 19
Plugging commenced _____ 2-22-54 19
Plugging completed _____ 2-22-54 19
Reason for abandonment of well or producing formation _____

If a producing well is abandoned, date of last production _____ 19____
Was permission obtained from the Conservation Division or its agents before plugging was commenced? yes

Name of Conservation Agent who supervised plugging of this well Eldon Petty, Box 326, Hays, Kansas
Producing formation _____ Depth to top _____ Bottom _____ Total Depth of Well 3523 Feet
Show depth and thickness of all water, oil and gas formations.

OIL, GAS OR WATER RECORDS

CASING RECORD

FORMATION	CONTENT	FROM	TO	SIZE	PUT IN	PULLED OUT
none	---	---	---	8-5/8"	168'	none
				(160' spiral and 8' smls.)		
				cemented w/110 sacks Victor Cement		
				and 1 Cal.Chlor. Cement circ.30' in pipe.		

Describe in detail the manner in which the well was plugged, indicating where the mud fluid was placed and the method or methods used in introducing it into the hole. If cement or other plugs were used, state the character of same and depth placed, from _____ feet to _____ feet for each plug set.

Filled hole with heavy mud; set bottom plug at 160' w/1/3 sax.hulls; cemented w/15 sax.cement; filled with heavy mud to 40', ran 1/3 sacks hulls and cemented w/10 sax cement.

(If additional description is necessary, use BACK of this sheet)
Name of Plugging Contractor Heathman - Seeligson Drilling Co.
Address 254 No. Washington, Wichita 7, Kansas

STATE OF Kansas, COUNTY OF Sedgwick, ss.
H. D. Shreve (employee of owner) ~~owner or operator~~ of the above-described

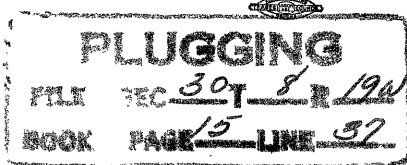
well, being first duly sworn on oath, says: That I have knowledge of the facts, statements, and matters herein contained and the log of the above-described well as filed and that the same are true and correct. So help me God.

(Signature) _____
254 No. Washington, Wichita, Kansas
(Address)

SUBSCRIBED AND SWORN TO before me this 24th day of February, 19 54

My commission expires June 28, 1956

D. Marjorie Mott
Notary Public.



03-04-1954

15-163-60693-00-00

GARNEY # 1

Location: NE/4 SW/4 SW/4 Sec. 30-8S-19W
Rooks County, Kansas

Date Spudded: 2-9-54

Operator: Heathman-Seeligson Drilling Co.

Date Rotary Completed: 2-22-54

Contractor: Heathman-Seeligson Drilling Co.

Elevation: 2025 G r. (L-S)
2027 DF (L-S)
2031 KB (Surveyor)

Surf. Csg.: 8-5/8" (4 jts. Spiral) plus (8' Smals.)
cemented @ 168' w/110 sacks Victrol cement
and 1 C.C. Cement circ. 30' in pipe.

Oil String: None run - dry and abandoned

GEOLOGICAL TOPS (KB)

Anhydrite	1533 (+ 498)
Heebner	3206 (-1175)
Lansing	3249 (-1218)
Arbuckle	3498 (-1467)
Total Depth	3523

DST #1 3275-3304 - open 1 hr., recov. 55' watery mud; BHP 1050#.
 DST #2 3310-3336 - open 1 hr., recov. 172' muddy water; BHP 1000#. (Good blow)
 DST #3 3410-3444 - open 1 hr., recov. 8' mud; BHP 0#
 DST #4 3499-3503 - open 1 hr., recov. 63' water - no show - BHP 700#

LOG

(Figures indicate bottom of formation)

Surface hole	0 to 170
Shale and shells	525
Shale and shells	1030
Sand and shale	1214
Shale	1244
Shale and shells	1275
Shale and shells	1533
Anhydrite	1560
Shale and shells	1735
Shale and shells	1895
Lime and shale	2195
Sandy lime	2295
Lime and shale	2950
Shale and lime shells	3050
Lime and shale	3115
Lime	3206
Shale	3210
Lime and shale	3235
Lime	3448
Lime and shale	3503
Lime	3523
Total Depth	3523'

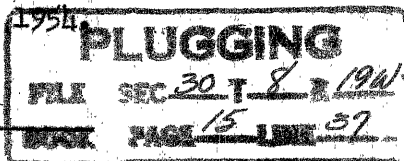
The undersigned, H. D. Shreve, hereby certifies that the above log is a true and correct log of the formations encountered in drilling the above noted well as reflected by the Daily Drilling Reports.

HEATHMAN-SEELIGSON DRILLING CO.

By: H. D. Shreve

Subscribed and sworn to before me
this 24th day of February, 1954.

D. Marjorie Matt
Notary Public



My commission expires: June 28, 1956

RECORDED & INDEXED
FEB 25 1954