

15-163-20485-0-00


STATE OF KANSAS
STATE CORPORATION COMMISSION

Form CP-4

Give All Information Completely
Make Required Affidavit
Mail or Deliver Report to:
Conservation Division
State Corporation Commission

WELL PLUGGING RECORD

P. O. Box 17027
Wichita, Kansas 67217
NORTH



Locate well correctly on above
Section Plat

Rooks County, Sec. 31 Twp. 8S Rge. 19W (E) (W)X
Location as "NE/CNW/SW" or footage from lines. NE NW NW
Lease Owner Black Petroleum Company
Lease Name Lowry Well No. No. 1
Office Address Suite 445 Olive W. Garvey Building, Wichita, Kansas 67202
Character of Well (completed as Oil, Gas or Dry Hole) D & A
Date well completed March 20 19 73
Application for plugging filed March 20 19 73
Application for plugging approved March 20 19 73
Plugging commenced March 20 19 73
Plugging completed March 20 19 73
Reason for abandonment of well or producing formation D & A

If a producing well is abandoned, date of last production 19
Was permission obtained from the Conservation Division or its agents before plugging was commenced? Yes

Name of Conservation Agent who supervised plugging of this well Leo F. Massey
Producing formation Depth to top Bottom Total Depth of Well 3523 Feet
Show depth and thickness of all water, oil and gas formations.

OIL, GAS OR WATER RECORDS

CASING RECORD

FORMATION	CONTENT	FROM	TO	SIZE	PUT IN	PULLED OUT
				8-5/8"	249'	-0-

RECEIVED
STATE CORPORATION COMMISSION
MAR 27 1973
CONSERVATION DIVISION
Wichita, Kansas


Describe in detail the manner in which the well was plugged, indicating where the mud fluid was placed and the method of plugs used in introducing it into the hole. If cement or other plugs were used, state the character of same and depth placed, from feet to feet for each plug set.

Plugged @ 680' w/70 sx
@ 240' w/20 sx
@ 40' w/1/2 sk hulls & plugged w/10 sx.
to surface, 50-50 Pos, 6% Gel

Name of Plugging Contractor Red Tiger Drilling Company
Address 1720 Wichita Plaza, Wichita, Kansas 67202

STATE OF Kansas COUNTY OF Sedgwick, ss.
Linda H. Dickens (employee of owner) or (owner or operator) of the above-described well, being first duly sworn on oath, says: That I have knowledge of the facts, statements, and matters herein contained and the log of the above-described well as filed and that the same are true and correct. So help me God.

(Signature) Linda H. Dickens
1720 Wichita Plaza, Wichita, Kansas 67202
(Address)



Sworn to before me this 22nd day of March, 1973
October 25, 1976

Notary Public.

DRILLERS LOG

No. 1 Lowry

CASING RECORD:	COMPANY:	DESCRIPTION:
8-5/8" @ 248.60'	Black Petroleum Co.	NE NW NW
w/175 sx cement	CONTRACTOR: Red Tiger Drilling Co.	31-8S-19W
	COMMENCED: March 13, 1973	Rooks County,
	COMPLETED: March 20, 1973	Kansas

ELEVATION:

<u>FORMATION</u>	<u>FROM</u>	<u>TO</u>	<u>REMARKS</u>
Clay, Post Rock & Shale	0	250	
Shale	250	265	
Shale & Sand	265	1335	
Shale	1335	1541	
Anhydrite	1541	1577	
Shale	1577	1975	
Shale & Lime	1975	3040	
Lime	3040	3523	

RECEIVED
STATE CORPORATION COMMISSION
MAR 27 1973
CONSERVATION DIVISION
Wichita, Kansas


3/27/73

I certify that this is a true and correct copy of the above log to the best of my knowledge.

RED TIGER DRILLING COMPANY

Linda H. Dickens
Linda H. Dickens

Subscribed and sworn to before me this 22nd day of March, 1973.



Gloria Sawcett
Notary Public

Commission Expires:
October 25, 1976