


19-163-00326-00-00

WELL PLUGGING RECORD

Give All Information Completely
Make Required Affidavit
Mail or Deliver Report to:
Conservation Division
State Corporation Commission
800 Bittling Building
Wichita, Kansas

Rooks County. Sec. 36 Twp. 8S Rge. (E) 19 (W)

Location as "NE/CNW $\frac{1}{4}$ SW $\frac{1}{4}$ " or footage from lines 2200' from S and 1320' from
Lease Owner Continental Oil Company
Lease Name J. H. Gick Well No. 1
Office Address Drawer 1267, Ponca City, Oklahoma
Character of Well (completed as Oil, Gas or Dry Hole) Dry
Date well completed 8-28-51 19
Application for plugging filed 9-15-51 19
Application for plugging approved 9-4-51 19
Plugging commenced 8-30-51 19
Plugging completed 8-30-51 19
Reason for abandonment of well or producing formation Dry



Locate well correctly on above Section Plat

If a producing well is abandoned, date of last production 19
Was permission obtained from the Conservation Division or its agents before plugging was commenced? Yes - telephone

Name of Conservation Agent who supervised plugging of this well Eldon Petty
Producing formation Arbuckle Depth to top 3494' Bottom 3540' Total Depth of Well 3549' Feet
Show depth and thickness of all water, oil and gas formations.

OIL, GAS OR WATER RECORDS

CASING RECORD

Formation	Content	From	To	Size	Put In	Pulled Out
Arbuckle	Dry	3494'	3540'	10 3/4"	200'6"	None

Describe in detail the manner in which the well was plugged, indicating where the mud fluid was placed and the method or methods used in introducing it into the hole. If cement or other plugs were used, state the character of same and depth placed, from _____ feet to _____ feet for each plug set.

Filled hole with heavy mud to 180'; set plug at 180' and cemented with 20 sacks; filled hole with heavy mud to 20'; set plug at 20' and capped with 10 sacks cement. Plugged and abandoned 8-30-51.

(If additional description is necessary, use BACK of this sheet)

Name of Plugging Contractor Anschutz Drlg. Co.
Address 709-10 Union Nat'l. Bank Bldg.
Wichita, Kansas

STATE OF Kansas, COUNTY OF Rice, ss.
F. L. Dunn (employee of owner) or (owner or operator) of the above-described well,

being first duly sworn on oath, says: That I have knowledge of the facts, statements, and matters herein contained and the log of the above-described well as filed and that the same are true and correct. So help me God.


(Signature) *F. L. Dunn*

R.F.D. #4, Lyons, Kansas (Address)

SUBSCRIBED AND SWORN to before me this 23rd day of January, 1952.

G. Schmidt
Notary Public.

My commission expires Nov. 7, 1953
FLD-J^{AW}
State Corp. Comm. ✓
TCD
File



1-28-52

State Com. No.

15-163-00326-00-00

CONTINENTAL OIL COMPANY

#1 Gick C N/2 SE/4 36-8-19
Rooks County, Kansas

0	100	Post rock & shale
100	210	Shale & shells
210	385	Shale
385	850	Shale & shells
850	915	Shale
915	1145	Sand
1145	1390	Red bed & shale
1390	1450	Anhydrite
1450	1850	Shale & shells
1850	2125	Shale & lime
2125	2135	Shale
2135	2185	Lime
2185	2235	Shale & shells
2235	2320	Lime
2320	2655	Shale & lime
2655	2740	Shale
2740	3175	Lime & shale
3175	3415	Lime
3415	3475	Lime & shale
3475	3494	Congl.
3494	3530	Arb
3530	3534	Arb
	3534	Total Depth
		Dry & abandoned

COMMENCED: 8/18/51
COMPLETED: 8/29/51

CASING RECORD

Set 10-3/4" surface casing
@ 200' with 175 sacks cement.

STATE OF KANSAS)
) SS
COUNTY OF SEDGWICK)

I hereby affirm that the above and foregoing is a true and correct copy of the log of the #1 Gick located C N/2 SE/4 36-8-19, Rooks County, Kansas.


ANSCHUTZ DRILLING COMPANY

BY: *H. R. Jensen*

Subscribed and sworn to before me this 5th day of September, 1951.

Keith Svenson
Notary Public

My commission expires November 24, 1953.



RECEIVED
STATE CORPORATION COMMISSION
SEP 26 1951
CONSERVATION DIVISION
Wichita, Kansas

926-S1

PLUGGING
FILE SEC 36-T-8-R-196
BOOK PAGE 107 LINE 24