

15-163-02400-00-00

STATE OF KANSAS
STATE CORPORATION COMMISSION

WELL PLUGGING RECORD

OR

FORMATION PLUGGING RECORD

Strike out upper line
when reporting plug-
ging off formations.

Give All Information Completely
Make Required Affidavit
Mail or Deliver Report to:
Conservation Division
State Corporation Commission
800 Bittling Building
Wichita, Kansas

Rooks County, Sec. 5 Twp. 8S. Rge. (E) 20 (W)

Location as "NE $\frac{1}{4}$ NW $\frac{1}{4}$ SW $\frac{1}{4}$ " or footage from lines NW NE SW

Lease Owner Bridgeport Oil Company, Inc.

Lease Name Triplett Well No. 1

Office Address 210 Schweiter Building - Wichita 2, Kansas

Character of Well (completed as Oil, Gas or Dry Hole) Dry Hole

Date well completed 10-25 19 43

Application for plugging filed 10-25 19 43

Application for plugging approved 10-25 19 43

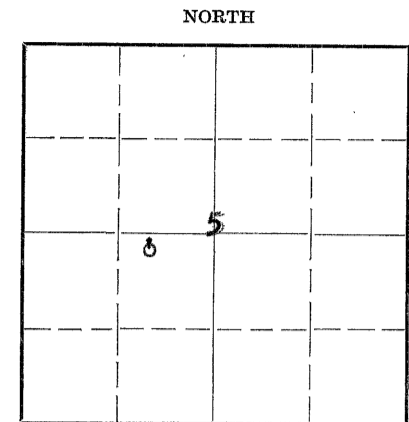
Plugging commenced 10-25 19 43

Plugging completed 10-25 19 43

Reason for abandonment of well or producing formation Dry Hole

If a producing well is abandoned, date of last production 19

Was permission obtained from the Conservation Division or its agents before plugging was com-
menced? Yes



Locate well correctly on above
Section Plat

Name of Conservation Agent who supervised plugging of this well C. T. Alexander

Producing formation Depth to top Bottom Total Depth of Well 3536 Feet

Show depth and thickness of all water, oil and gas formations.

OIL, GAS OR WATER RECORDS

CASING RECORD

Formation	Content	From	To	Size	Put In	Pulled Out
				8-5/8"	209' with 125 sacks bulk cement	None

Describe in detail the manner in which the well was plugged, indicating where the mud fluid was placed and the method or methods used in introducing it into the hold. If cement or other plugs were used, state the character of same and depth placed, from feet to feet for each plug-set.


Filled hole with heavy mud 3536' to 209'

Set plug at 209'

Cemented 209' to 164' with 15 sacks

Mud 164' to 26'

Set plug at 26' and cemented to within 6' of top



11-2-43

(If additional description is necessary, use BACK of this sheet)

Correspondence regarding this well should be addressed to Bridgeport Oil Company, Inc.,
Address 210 Schweiter Building - Wichita 2, Kansas.

STATE OF Kansas, COUNTY OF Sedgwick, ss.

Frank Leach (employee of owner) or (owner or operator) of the above-described well,
being first duly sworn on oath, says: That I have knowledge of the facts, statements, and matters herein contained and the log of the above-described well as filed and that the same are true and correct. So help me God.

(Signature) *Frank Leach*
Wichita, Kansas (Address)

SUBSCRIBED AND SWORN to before me this 29th day of October, 19 43

My commission expires Dec. 13, 1945 Notary Public.



15-163-02400-00-00

BRIDGEPORT OIL COMPANY, INC.
210 Schweiter Building
Wichita, Kansas

Well Log---Triplet #1
NW NE SW 5-8S-20W
Rooks County, Kansas

Casing Record:
8-5/8" casing cemented @ 209'
with 125 sacks bulk cement


Elevation-----1949'
Date Started----10-7-43
Date Completed--10-25-43

Rotary Tools----0 to 3536'

LOG	
0	28 Sand
28	165 Lime & Shale
165	209 Shale
209	530 Shale & Shells
530	620 Soft Sand
620	745 Sand, Shale & Shells
745	905 Shale & Shells
905	1215 Sand
1215	1345 Shale & Shells
1345	1485 Shale & Lime
1485	1520 Anhydrite
1520	1905 Lime & Shale
1905	1960 Shells - Shale
1960	2030 Shale & Lime
2030	2140 Lime & Shale
2140	2155 Shale
2155	2175 Sandy Lime
2175	2273 Lime & Shale
2273	2282 Lime
2282	2350 Shale & Lime
2350	2470 Lime & Shale
2470	2500 Shale & Lime Shells
2500	2575 Lime & Shale
2575	2621 Shale & Lime Shells
2621	2690 Lime & Shale
2690	2732 Shale
2732	2783 Shale & Lime Shells
2783	2938 Lime & Shale
2938	2955 Shale & Lime
2955	3004 Lime
3004	3095 Lime & Shale
3095	3098 Cherty Lime (Rough)
3098	3241 Lime
3241	3272 Lime & Chert
3272	3454 Lime
3454	3463 Shale & Chert
3463	3498 Conglomerate
3498	3500 Lime
3500	3506 Chert
3506	3536 Dolomite
3536	T. D.

Plugged and Abandoned 10-25-43

FORMATION TOPS - (DF)	
Top Anhydrite	1485'
Top Winfield	2135'
Top Ft. Riley	2190'
Base Florence Flint	2300'
Base Wreford	2350'
Top Topeka	2925'
Top Heebner	3137'
Top Toronto	3163'
Base Oread	3173'
Top Lansing	3176'
Base K.C.	3392'
Top Conglomerate	3435'
Top Arbuckle	3504'



11-2-43

I, Frank Leach, do hereby certify that the above log is correct to the best of my knowledge and belief.

BRIDGEPORT OIL COMPANY, INC.

By Frank Leach

PLUGGING
FILE SEC-578 P 200
BOOK PAGE 97 LINE 5