

15-163-20070-00-00

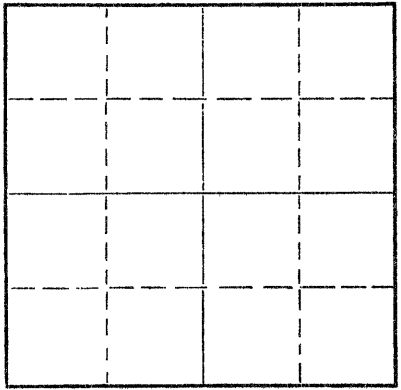
STATE OF KANSAS  
STATE CORPORATION COMMISSION

Form CP-4

Give All Information Completely  
Make Required Affidavit  
Mail or Deliver Report to:  
Conservation Division  
State Corporation Commission  
212 No. Market  
Wichita, Kansas

WELL PLUGGING RECORD

NORTH



Locate well correctly on above  
Section Plat

Rooks - Kansas County. Sec. 6 Twp. 8 Rge. (E) 20 (W)  
Location as "NE/CNW/SW" or footage from lines NW NE SE  
Lease Owner O. F. S., Inc.  
Lease Name VANDUVALL Well No. ONE  
Office Address 630 United Founders Tower - Oklahoma City, Oklahoma  
Character of Well (completed as Oil, Gas or Dry Hole) Dry Hole  
Date well completed 10-2 1967  
Application for plugging filed 10-2 1967  
Application for plugging approved 10-2 1967  
Plugging commenced 10-2 1967  
Plugging completed 10-2 1967  
Reason for abandonment of well or producing formation Dry Hole

If a producing well is abandoned, date of last production 19  
Was permission obtained from the Conservation Division or its agents before plugging was commenced? Yes

Name of Conservation Agent who supervised plugging of this well Leo F. Massey - Hays, Kansas  
Producing formation Depth to top Bottom Total Depth of Well 3540 Feet  
Show depth and thickness of all water, oil and gas formations.

OIL, GAS OR WATER RECORDS

CASING RECORD

FORMATION	CONTENT	FROM	TO	SIZE	PUT IN	PULLED OUT

Describe in detail the manner in which the well was plugged, indicating where the mud fluid was placed and the method or methods used in introducing it into the hole. If cement or other plugs were used, state the character of same and depth placed, from feet to feet for each plug set.

1st plug w/90 sks cement 10 bbls. water  
2nd plug w/10 sks cement

RECEIVED  
OCT 24 1967  
10/24/67  
CONSERVATION DIVISION  
Wichita, Kansas

(If additional description is necessary, use BACK of this sheet)

Name of Plugging Contractor MURFIN DRILLING COMPANY  
Address 617 Union Center - Wichita, Kansas

STATE OF KANSAS, COUNTY OF SEDGWICK, ss.  
James R. Daniels (employee of owner) or (owner or operator) of the above-described well, being first duly sworn on oath, says: That I have knowledge of the facts, statements, and matters herein contained and the log of the above-described well as filed and that the same are true and correct. So help me God.

(Signature) James R Daniels  
James R. Daniels  
MURFIN DRILLING COMPANY  
(Address)



Subscribed and sworn to before me this 23rd day of October, 1967  
Adela Mizener  
Notary Public.


# WELL LOG 15-163-20070-00-00

COMPANY O. F. S., Inc.  
FARM VANDUVALL No. one

SEC. 6 T. 8 R. 20W  
LOC. NW NE SE

RIG. NO. 8  
TOTAL DEPTH 3540'  
COMM. 9-25-67 COMP. 10-2-67  
SHOT OR TREATED  
CONTRACTOR MURFIN DRILLING COMPANY  
ISSUED

COUNTRY Rocks - Kansas  
KANSAS



CASING  
20 10  
15 8 5/8" w/150 sx  
12 6  
13 5

ELEVATION 1971 KB  
PRODUCTION D&A

FIGURES INDICATE BOTTOM OF FORMATIONS

- 60 Clay-Sand
- 240 Shale
- 945 Shale & Shells
- 1000 Shale
- 1220 Sand
- 1485 Red Bed
- 1519 Anhydrite
- 2280 Shale
- 2505 Lime-Shale
- 2805 Shale-Lime
- 2945 Lime & Shale
- 3100 Lime-Shale
- 3540 Lime

RECEIVED  
STATE CONSERVATION DIVISION

OCT 24 1967


CONSERVATION DIVISION  
Wichita, Kansas

10/24/67

State of KANSAS  
County of SEDGWICK } ss:

I, James R. Daniels of the MURFIN DRILLING Company

upon oath state that the above and foregoing is a true and correct copy of the log of the VANDUVALL #1 well.



James R Daniels  
James R. Daniels  
October 19 67

Adela Mizener  
NOTARY PUBLIC

My Commission Expires: ADELA MIZENER, Notary Public  
My commission expires November 5, 1970