


15-163-20598-00-00

STATE OF KANSAS  
STATE CORPORATION COMMISSION  
CONSERVATION DIVISION  
P. O. BOX 17027  
WICHITA, KANSAS 67217

FORM CP-4

WELL PLUGGING RECORD



Locate well correctly on above Section Plat

Rooks County, Sec. 13 Twp. 8S Rge. 20 (W)  
Location as "NE/CNWxSWx" or footage from lines SW NW NW  
Lease Owner Zenith Drilling  
Lease Name ROY Well No. 1  
Office Address 200 W. Douglas, Suite 600, Wichita, Ks 67202  
Character of Well (completed as Oil, Gas or Dry Hole) Dry Hole  
Date well completed 2/17, 19 76  
Application for plugging filed 2/17, 19 76  
Application for plugging approved 2/17, 19 76  
Plugging commenced 2/17, 19 76  
Plugging completed 2/17, 19 76  
Reason for abandonment of well or producing formation Dry Hole  
If a producing well is abandoned, date of last production 19  
Was permission obtained from the Conservation Division or its agents before plugging was commenced? Yes

Name of Conservation Agent who supervised plugging of this well Leo Massey  
Producing formation Depth to top Bottom Total Depth of Well 3507 feet  
Show depth and thickness of all water, oil and gas formations.

OIL, GAS OR WATER RECORDS				CASING RECORD		
FORMATION	CONTENT	FROM	TO	SIZE	PUT IN	PULLED OUT
				8 5/8"	190'	None

Describe in detail the manner in which the well was plugged, indicating where the mud fluid was placed and the method or methods used in introducing it into the hole. If cement or other plugs were used, state the character of same and depth placed, from feet to feet for each plug set.

1st plug @ 550' w/70 sx  
2nd plug @ 185' w/20 sx  
3rd plug @ 40' w/10 sx  
RECEIVED  
FEB 27 1976  
CONSERVATION DIVISION  
Wichita, Kansas


Name of Plugging Contractor Halliburton  
Address 410 Union Center, Wichita, Ks

STATE OF Kansas COUNTY OF Sedgwick ss.  
Wm. S. Shropshire (employee of owner) of the above-described well, being first duly sworn on oath, says: That I have knowledge of the facts, statements, and matters herein contained and the log of the above-described well as filed and that the same are true and correct. So help me God.

(Signature) Wm. S. Shropshire  
617 Union Center, Wichita, Kansas 67202  
(Address)

SUBSCRIBED AND SWORN TO before me this 25th day of February, 1976

JOLENE S. FRISBIE, STATE NOTARY PUBLIC  
My Comm. Exp. March 13, 1979  
Jolene S. Frisbie  
Notary Public.



15-163-20598-00-00

# WELL LOG

COMPANY Zenith Drilling

SEC. 13 T. 8S R. 20W

FARM ROY NO. 1

LOC. SW NW NW

RIG. NO. 15


TOTAL DEPTH 3507'

COUNTY Rooks KANSAS

COMM. 2/11/76

COMP. 2/17/76

CONTRACTOR Murfin Drilling



CASING

20	10
15	8 5/8" @ 190' w/150 sx
12	6
13	5

ELEVATION

PRODUCTION Dry Hole

FIGURES INDICATE BOTTOM OF FORMATIONS

- 190 - surf clay, sand & shale
- 500 - cement, shale
- 1225 - shale, sand
- 1498 - shale, Red bed
- 1534 - Anhydrite
- 2530 - shale
- 3223 - shale, lime
- 3507 - lime
- 3507 - TD

2-27-76  
FEB 27 1976


State of Kansas }  
 County of Sedgwick } ss:

I, Wm. S. Shropshire of the Murfin Drilling Company

upon oath state that the above and foregoing is a true and correct copy of the log of the ROY #1 well.

Wm. S. Shropshire

Subscribed and sworn to before me this 25th day of February 19 76



My Commission Expires: My Comm. Exp. March 13, 1979

Jolene S. Friskie  
NOTARY PUBLIC