

15-163-21863-00-00

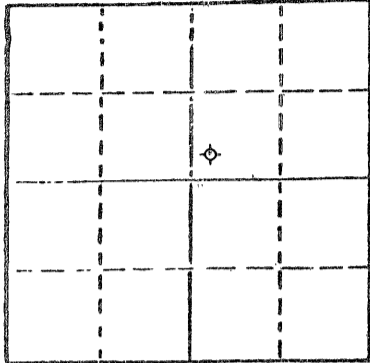
STATE OF KANSAS  
STATE CORPORATION COMMISSION

WELL PLUGGING RECORD

Give All Information Completely  
Make Required Affidavit  
Mail or Deliver Report to  
Conservation Division  
State Corporation Comm.  
245 North Water  
Wichita, KS 67202

Rocks \_\_\_\_\_ County. Sec. 21 Twp. 8S Rge. 20W ~~E~~/W  
Location as "NE/CNW $\frac{1}{4}$ /SW $\frac{1}{4}$ " or footage from lines \_\_\_\_\_

SW SW NE  
Lease Owner F & M OIL CO., INC.  
Lease Name Benoit "A" Well No. 1  
Office Address 422 Union Center, Wichita, Ks. 67202  
Character of Well (Completed as Oil, Gas or Dry Hole) \_\_\_\_\_



Locate well correctly on above  
Section Plat

Dry  
Date Well completed November 25, 19 82  
Application for plugging filed November 25, 19 82  
Application for plugging approved November 25, 19 82  
Plugging commenced November 25, 19 82  
Plugging completed November 25, 19 82  
Reason for abandonment of well or producing formation \_\_\_\_\_

Dry  
If a producing well is abandoned, date of last production 19 \_\_\_\_\_

Was permission obtained from the Conservation Division or its agents before plugging was commenced? Yes

Name of Conservation Agent who supervised plugging of this well Marion Schmidt  
Producing formation \_\_\_\_\_ Depth to top \_\_\_\_\_ Bottom \_\_\_\_\_ Total Depth of Well 3590'  
Show depth and thickness of all water, oil and gas formations.

OIL, GAS OR WATER RECORDS

CASING RECORD

FORMATION	CONTENT	FROM	TO	SIZE	PUT IN	PULLED OUT

Describe in detail the manner in which the well was plugged, indicating where the mud fluid was placed and the method or methods used in introducing it into the hold. If cement or other plugs were used, state the character of same and depth placed, from \_\_\_\_\_ feet to \_\_\_\_\_ feet for each plug set.

- Set 1st plug @ 1604' w/20 sxs
- Set 2nd plug @ 1050' w/100 sxs
- Set 3rd plug @ 275' w/40 sxs
- Set 4th plug @ 40' w/10 sxs
- 10 sxs in the rat hole, plug down @ 1:15 PM (11-25-82)

(If additional description is necessary, use BACK of this sheet)

Name of Plugging Contractor Union Drilling Co., Inc.



STATE OF Kansas COUNTY OF Sedgwick, ss.  
R. D. Messinger (employee of owner) or (owner or operator)  
of the above-described well, being first duly sworn on oath, says: That I have knowledge of the facts, statements, and matters herein contained and the log of the above-described well as filed and that the same are true and correct. So help me God.

(Signature) R. D. Messinger  
422 Union Center, Wichita, Ks. 67202  
(Address)

SUBSCRIBED AND SWORN TO before me this 7th day of December, 1982

Shirley A Gallegos  
Notary Public.

My commission expires 12-24-84



15-163-21863-00-00

CONTRACTOR'S WELL LOG

OPERATOR:	F & M OIL CO., INC.
CONTRACTOR:	Union Drilling Co., Inc.
LEASE NAME:	Benoit "A" #1
LOCATION:	SW SW NE Section 21-8S-20W Rooks County, Kansas
COMMENCED:	November 20, 1982
COMPLETED:	November 25, 1982

0	701	Sand	Set 8-5/8" @ 277' w/180 sxs
701	1330	Sand & Shale	common cement 2% gel, 3% CC
1330	1529	Shale	
1529	2593	Shale & Lime	
2593	3590	Lime & Shale	
3590		RTD	

We certify that the above foregoing is a true and correct copy of the log on the Benoit "A" #1, SW SW NE Section 21-8S-20W, Rooks County, Kansas.

Union Drilling Co., Inc.

*R. D. Messinger*  
 R. D. Messinger

STATE OF KANSAS     )  
                                   ) SS  
 COUNTY OF SEDGWICK )

Subscribed and sworn to before me, a Notary Public in and for the aforesaid County and State as of this 7th day of December, 1982.

My appointment expires:

12-24-84

*Shirley A. Gallegos*  
 Shirley A. Gallegos-Notary Public



RECEIVED  
 STATE CONSERVATION COMMISSION  
 DEC 16 1982  
 CONSERVATION DIVISION  
 Wichita, Kansas  
 12-16-82