

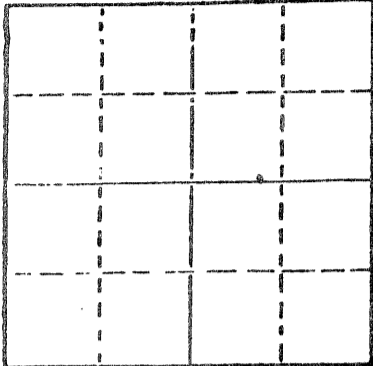
15-163-21010-00-00

STATE OF KANSAS
STATE CORPORATION COMMISSION

WELL PLUGGING RECORD

Give All Information Completely
Make Required Affidavit
Mail or Deliver Report to
Conservation Division
State Corporation Comm.
245 North Water
Wichita, KS 67202

Rooks County, Sec. 28 Twp. 8 Rge. 20 E/W
Location as "NE/CNW $\frac{1}{4}$ SW $\frac{1}{4}$ " or footage from lines
W $\frac{1}{2}$ E $\frac{1}{2}$ NE
Lease Owner Black Petroleum Company
Lease Name Keuhnl Well No. 1
Office Address 545 O.W. Garvey Bldg., Wichita, KS 67202
Character of Well (Completed as Oil, Gas or Dry Hole)



Locate well correctly on above
Section Plot

Dry Hole
Date Well completed 12-17 1979
Application for plugging filed 12-17 1979
Application for plugging approved 12-17 1979
Plugging commenced 12-17 1979
Plugging completed 12-17 1979
Reason for abandonment of well or producing formation

Dry Hole
If a producing well is abandoned, date of last production 19

Was permission obtained from the Conservation Division or its agents before plugging was commenced? Marion Schmidt

Name of Conservation Agent who supervised plugging of this well
Producing formation Depth to top Bottom Total Depth of Well 3300'
Show depth and thickness of all water, oil and gas formations.

OIL, GAS OR WATER RECORDS

CASING RECORD

FORMATION	CONTENT	FROM	TO	SIZE	PUT IN	PULLED OUT
Surface Pipe				8 5/8"	241'	0'

Describe in detail the manner in which the well was plugged, indicating where the mud fluid was placed and the method or methods used in introducing it into the hold. If cement or other plugs were used, state the character of same and depth placed, from feet to feet for each plug set.

- 1st plug was set @ 780' w/70 sacks cement
- 2nd plug was set @ 240' w/20 sacks cement
- 3rd plug was set @ 40' w/10 sacks cement

RECEIVED
STATE CORPORATION COMMISSION

DEC 28 1979

CONSERVATION DIVISION
Wichita, Kansas

12-26-79

(If additional description is necessary, use BACK of this sheet)

Name of Plugging Contractor Dreiling Oil, Inc.

STATE OF KANSAS COUNTY OF ELLIS, ss.
I, Joseph A. Hess, Sec. Treas. of Drlg. Contrc. (employee of owner) or (owner or operator) of the above-described well, being first duly sworn on oath, says: That I have knowledge of the facts, statements, and matters herein contained and the log of the above-described well as filed and that the same are true and correct. So help me God.

(Signature) Joseph A. Hess
JOSEPH A. HESS

(Address)

SUBSCRIBED AND SWORN TO before me this 21st day of December, 1979

Cecilia Basgall
Cecilia Basgall Notary Public.

My commission expires November 17, 1980

CECILIA BASGALL
NOTARY PUBLIC
Ellis County, Kansas

DREILING OIL, INC.

Victoria, Kansas 67671

15-163-21010-00-00

Black Petroleum Company WELL LOG

545 O.W. Garvey Bldg.
Wichita, KS 67202

Company

Sec. 25 Twp. 8 Rng. 20

Farm Kuehnl No. 1

Location W¹/₂ - E¹/₂ - NE

Total Depth 3,300.

County Rooks

Comm. 12-13-79 Comp. 12-17-79

Elevation: 2051 K. B.

Contractor Dreiling Oil, Inc.
Rt. #1
Victoria, KS 67671

2048 D. F.

2046 G. R.

Casing Record
241' - 8 5/8"

Cement Record
125 sacks cement

Production:
D & A

Figures Indicate Bottom of Formations


0'
50'
595'
1055'
1475'
1564'
1596'
2288'
2762'
3300'

50'
595'
1055'
1475'
1564'
1596'
2288'
2762'
3300'
T.D.


Top Soil
Shale
Shale & Sand Streaks
Red Bed & Shale
Red Bed
Anhydrite
Shale
Shale & Lime
Lime

STATE OF KANSAS)
)ss
COUNTY OF ELLIS)

I, Joseph A. Hess, Secretary Treasurer of Dreiling Oil, Inc., upon oath states that the above and foregoing is a true and correct copy from the Daily Drilling Report from the Kuehnl #1.


Joseph A. Hess

Subscribed and sworn to before me this 21st day of December, 1979.


Cecilia Basgall Notary
Public
CECILIA BASGALL
NOTARY PUBLIC
Ellis County, Kansas

My appointment expires: November 17, 1980.

RECEIVED
STATE CORPORATION COMMISSION

DEC 26 1979

CONSERVATION DIVISION
Wichita, Kansas

12-26-79