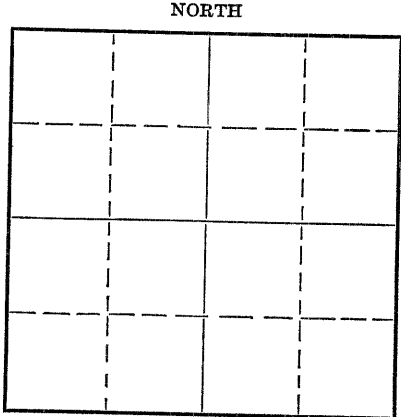


15-163-0112-00-00

Give All Information Completely
Make Required Affidavit
Mail or Deliver Report to:
Conservation Division
State Corporation Commission
800 Bitting Building
Wichita, Kansas

WELL PLUGGING RECORD



Locate well correctly on above Section Plat

Rocks _____ County. Sec. 28 Twp. 8 Rge. (E) 20 (W)
Location as "NE/CNW $\frac{1}{4}$ SW $\frac{1}{4}$ " or footage from lines NE NW NW
Lease Owner Harry Gore
Lease Name Benoit
Office Address 400 Brown Building Wichita, Kansas Well No. 1
Character of Well (completed as Oil, Gas or Dry Hole) Dry Hole
Date well completed 4-12-51 19
Application for plugging filed 4-12-51 19
Application for plugging approved 4-12-51 19
Plugging commenced 4-12-51 19
Plugging completed 4-12-51 19
Reason for abandonment of well or producing formation _____

If a producing well is abandoned, date of last production _____ 19
Was permission obtained from the Conservation Division or its agents before plugging was commenced? Yes

Name of Conservation Agent who supervised plugging of this well Eldon Petty Hays, Kansas
Producing formation _____ Depth to top _____ Bottom _____ Total Depth of Well 3682 Feet
Show depth and thickness of all water, oil and gas formations.


OIL, GAS OR WATER RECORDS

CASING RECORD

Formation	Content	From	To	Size	Put In	Pulled Out
				8-5/8	219	Cemented

Describe in detail the manner in which the well was plugged, indicating where the mud fluid was placed and the method or methods used in introducing it into the hole. If cement or other plugs were used, state the character of same and depth placed, from _____ feet to _____ feet for each plug set.

Circulated heavy mud off bottom, put wood plug and 1 sack hulls and 15 sacks of cement at 219'. Heavy mud from 219' to 35' then run a wood plug and 1 sack of hulls and 10 sacks of cement this filled hole to surface.



(If additional description is necessary, use BACK of this sheet)

Correspondence regarding this well should be addressed to Harry Gore
Address 400 Brown Building 4-21-51
Wichita, Kansas

STATE OF KANSAS, COUNTY OF MONTGOMERY, ss.
FLOYD W. HILD (employee of owner) or (owner or operator) of the above-described well,


being first duly sworn on oath, says: That I have knowledge of the facts, statements, and matters herein contained and the log of the above-described well as filed and that the same are true and correct. So help me God. THE VEEDER SUPPLY & DEVELOPMENT COMPANY

(Signature) BY: Floyd W. Hild
P.O. Box 201, Cherryvale, Kansas
(Address)

SUBSCRIBED AND SWORN to before me this 19th day of April, 19 51.

My commission expires July 11, 1952

Leo Lawson
Notary Public.



15-163-01112-06-00

Company Harry Gore

Sec. 28 T. 8 R. 20

Farm Benoit

No. 1

Loc. NE NW NW

County Rocks County, Kansas

Total Depth 3679'

Comm. 4-1-51

Comp. 4-12-51

Shot or Treated

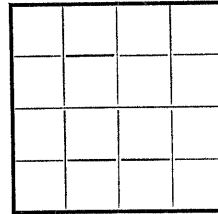
Contractor Veeder Supply Company

Drilled with Rig - D

Issued

No. of Days - 12

No. of Bits -



Casing

20 in. 10 in
 15 1/2 8 1/4
 12 1/2 6 5/8
 13 3/8 5 3/16

Set 221' of 8-5/8" Casing Cemented with Elevation sacks cement.

Production

Figures Indicate Bottom of Formation

Surface Soil Rock	0	60	60	<u>Top:</u>	
Sand Shale	60	110	50	Heebner Shale	- 3232
Shale	110	219	109	Dodge Lime	- 3253
Shale Shells	219	610	391	Lansing K. C.	- 3268
Sand	610	670	60	Base K. C.	- 3498
Shale Sand	670	750	80	Conglomerate	- 3556
Shale Shells	750	1080	330	Arbuckle	- 3649
Sand Shale	1080	1310	230		
Rod Bed	1310	1580	270		
Anhydrite	1580	1612	32		
Shale Shells	1612	2075	463		
Lime Shale	2075	3160	1085		
Lime	3160	3280	120		
Lime Cherty	3280	3322	42		
Lime	3322	3420	98		
Lime Cherty	3420	3468	48		
Lime	3468	3495	27		
Lime Shale	3495	3560	65		
Conglomerate	3560	3655	95		
Arbuckle Lime	3655	3679	24		
Total Depth	3679'				

Plug ed: Used 25 sacks cement.

Rotary Drill Floor measurement - 3682'

RECEIVED
 STATE CORPORATION
 APR 21 1951
 GONSEN
 Wichita, Kansas
 4-21-51

LOGGING
 FILE SEC 28 T 8 R 20
 BOOK PAGE 73 LINE 43