

15-065-20481-00-00

STATE OF KANSAS
STATE CORPORATION COMMISSION

Form CP-4

WELL PLUGGING RECORD

Give All Information Completely
Make Required Affidavit
Mail or Deliver Report to:
Conservation Division
State Corporation Commission
212 No. Market
Wichita, Kansas

Graham County, Sec. 31 Twp. 8S Rge. 21 (E) W (W)

Location as "NE/CNW/SW" or footage from lines SE NE NE

Lease Owner Murfin Drilling Company

Lease Name Kirkpatrick Well No. 1

Office Address 617 Union Center, Wichita, Kansas 67202

Character of Well (completed as Oil, Gas or Dry Hole) D & A

Date well completed 8-25 19 71

Application for plugging filed 8-25 19 71

Application for plugging approved 8-25 19 71

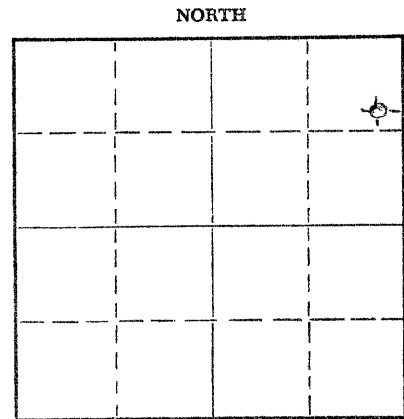
Plugging commenced 8-25 19 71

Plugging completed 8-25 19 71

Reason for abandonment of well or producing formation D & A

If a producing well is abandoned, date of last production 19

Was permission obtained from the Conservation Division or its agents before plugging was commenced? Yes



Locate well correctly on above Section Plat

Name of Conservation Agent who supervised plugging of this well Bill Nichols, Morland Kansas

Producing formation Depth to top Bottom Total Depth of Well 3785 Feet

Show depth and thickness of all water, oil and gas formations.

OIL, GAS OR WATER RECORDS

CASING RECORD

FORMATION	CONTENT	FROM	TO	SIZE	PUT IN	PULLED OUT

Describe in detail the manner in which the well was plugged, indicating where the mud fluid was placed and the method or methods used in introducing it into the hole. If cement or other plugs were used, state the character of same and depth placed, from feet to feet for each plug set.

875' w/70 sxs

215' w/20 sxs

40' w/10 sxs

STATE OF KANSAS
SEP 13 1971
CONSERVATION DIVISION
Wichita, Kansas

9-13-71

(If additional description is necessary, use BACK of this sheet)

Name of Plugging Contractor Murfin Drilling Company

Address 617 Union Center, Wichita, Kansas 67202

STATE OF Kansas, COUNTY OF Sedgwick, ss.


(employee of owner) or (owner or operator) of the above-described well, being first duly sworn on oath, says: That I have knowledge of the facts, statements, and matters herein contained and the log of the above-described well as filed and that the same are true and correct. So help me God.

(Signature) James R. Daulton

617 Union Center, Wichita, Kansas 67202

(Address)

Subscribed and sworn to before me this 10th day of September, 19 71



February 7, 1975

Wilma V. Brokes Notary Public.

15-005-20481-00-00

WELL LOG

COMPANY Murfin Drilling Company

SEC. 31 T. 8S R. 21W

FARM Kirkpatrick NO. 1

LOC. SE NE NE

RIG. NO. 15

Graham

TOTAL DEPTH 3785'

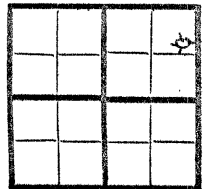
COUNTY

COMM. 8-19-71

COMP. 8-25-71

KANSAS

CONTRACTOR Murfin Drilling Company



CASING

20	10
15	8 5/8" @ 199' w/150 SXS
12	6
13	5

ELEVATION 2190 GL
2195 KB

PRODUCTION D & A

FIGURES INDICATE BOTTOM OF FORMATIONS

40	Clay
160	Sand Shale
1250	Shale
1470	Sand
1738	Shale
1772	Anhydrite
2715	Shale
3330	Lime & Shale
3725	Lime
3770	Lime - Chert
3785	Lime


RECEIVED
STATE CORPORATION COMMISSION
SEP 13 1971
CONSERVATION DIVISION
Wichita, Kansas

9-13-71

State of Kansas
County of Sedgwick } ss:

I, James R. Daniels of the Murfin Drilling Company

upon oath state that the above and foregoing is a true and correct copy of the log of the Kirkpatrick #1 well.



Subscribed and sworn to before me this 10th day of September 1971

James R. Daniels

February 7, 1975

Wilma V. Brokes
NOTARY PUBLIC
Wilma V. Brokes