

15-065-20482-06-00

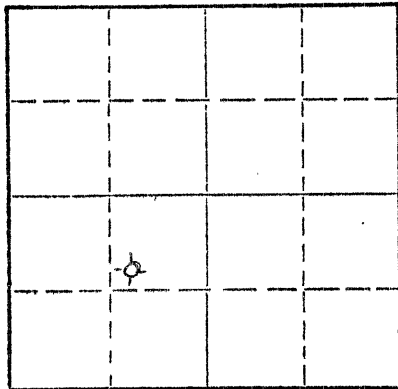
STATE OF KANSAS
STATE CORPORATION COMMISSION

Form CP-4

Give All Information Completely
Make Required Affidavit
Mail or Deliver Report to:
Conservation Division
State Corporation Commission
212 No. Market
Wichita, Kansas

WELL PLUGGING RECORD

NORTH



Locate well correctly on above
Section Plat

Graham County, Sec. 31 Twp. 8S Rge. 21W (E) (W)

Location as "NE/CNW/SW" or footage from lines SW NE SW

Lease Owner Murfin Drilling Company

Lease Name Irby Well No. 1

Office Address 617 Union Center, Wichita, Kansas 67202

Character of Well (completed as Oil, Gas or Dry Hole) D & A

Date well completed 8-30 1971

Application for plugging filed 8-30 1971

Application for plugging approved 8-30 1971

Plugging commenced 8-30 1971

Plugging completed 8-30 1971

Reason for abandonment of well or producing formation D & A

If a producing well is abandoned, date of last production 19

Was permission obtained from the Conservation Division or its agents before plugging was commenced? Yes

Name of Conservation Agent who supervised plugging of this well Bill Nichols, Morland, Kansas

Producing formation Depth to top Bottom Total Depth of Well 3850 Feet

Show depth and thickness of all water, oil and gas formations.

OIL, GAS OR WATER RECORDS

CASING RECORD

FORMATION	CONTENT	FROM	TO	SIZE	PUT IN	PULLED OUT

Describe in detail the manner in which the well was plugged, indicating where the mud fluid was placed and the method or methods used in introducing it into the hole. If cement or other plugs were used, state the character of same and depth placed, from feet to feet for each plug set.

825' w/70 sxs
215' w/20 sxs
40' w/10 sxs

RECEIVED
STATE CORPORATION COMMISSION
SEP 15 1971
CONSERVATION DIVISION
Wichita, Kansas


9-15-71

(If additional description is necessary, use BACK of this sheet)
Name of Plugging Contractor Murfin Drilling Company
Address 617 Union Center, Wichita, Kansas 67202

STATE OF Kansas, COUNTY OF Sedgwick, ss.
James R. Daniels (employee of owner) or (owner or operator) of the above-described well, being first duly sworn on oath, says: That I have knowledge of the facts, statements, and matters herein contained and the log of the above-described well as filed and that the same are true and correct. So help me God.

(Signature) [Signature]
617 Union Center, Wichita, Kansas 67202 (Address)

SUBSCRIBED AND SWORN to before me this 14th day of September, 1971
My commission expires February 7, 1975



Wilma V. Brokes
Notary Public.

WELL LOG

15-065-20482-00-00

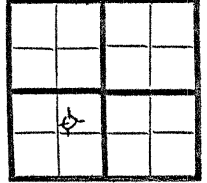
COMPANY Murfin Drilling Company
FARM Irby NO. 1
RIB. NO. 15
TOTAL DEPTH 3385'
COMM. 8-26-71 COMP. 8-30-71
CONTRACTOR Murfin Drilling Company

SEC. 31 T. 8S R. 21W
LOC. SW NE SW

Graham

COUNTY

KANSAS



CASINO
20 10
15 8 5/8" @ 197' w/150 SXS
18 6
13 5

ELEVATION 2142 GL
2147 KB
PRODUCTION D & A

FIGURES INDICATE BOTTOM OF FORMATIONS

40 Shale & Post Rock
160 Sand Shale
1175 Shale
1395 Sand
1656 Shale
1688 Anhydrite
2200 Shale
3240 Lime & Shale
3385 Lime

RECEIVED
STATE CORPORATION COMMISSION
SEP 15 1971
CONSERVATION DIVISION
Wichita, Kansas

9-15-71


State of Kansas
County of Sedgwick } ss:

I, James R. Daniels of the Murfin Drilling Company

upon oath state that the above and foregoing is a true and correct copy of the log of the Irby #1 well.

James R. Daniels

Subscribed and sworn to before me this 14th day of September 19 71



Wilma V. Brokes
Wichita, Kansas