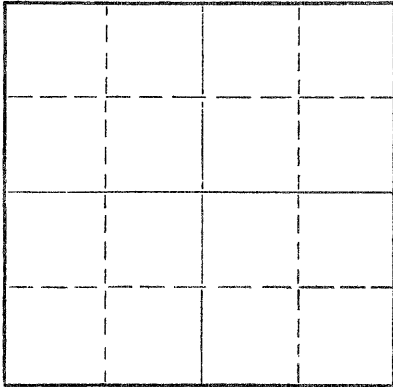


15-065-20046-00-00

WELL PLUGGING RECORD

Give All Information Completely
Make Required Affidavit
Mail or Deliver Report to:
Conservation Division
State Corporation Commission
211 No. Broadway
Wichita, Kansas

NORTH



Locate well correctly on above
Section Plat

Graham County, Sec. 7 Twp. 8 Rge. 21W (E) (W)

Location as "NE/CNW%SW%" or footage from lines SW SE SW

Lease Owner Donald C. Slawson

Lease Name Hiltabidle 'A' Well No. 2

Office Address 408 One Twenty Building - Wichita, Kansas

Character of Well (completed as Oil, Gas or Dry Hole) Dry Hole

Date well completed June 2, 1967

Application for plugging filed June 2, 1967

Application for plugging approved June 2, 1967

Plugging commenced June 2, 1967

Plugging completed June 2, 1967

Reason for abandonment of well or producing formation Dry Hole

If a producing well is abandoned, date of last production 19

Was permission obtained from the Conservation Division or its agents before plugging was commenced? Yes

Name of Conservation Agent who supervised plugging of this well W. L. Nichols - Box 157 - Morland, Kansas

Producing formation Depth to top Bottom Total Depth of Well 3576 Feet

Show depth and thickness of all water, oil and gas formations.

OIL, GAS OR WATER RECORDS

CASING RECORD

FORMATION	CONTENT	FROM	TO	SIZE	PUT IN	PULLED OUT

Describe in detail the manner in which the well was plugged, indicating where the mud fluid was placed and the method or methods used in introducing it into the hole. If cement or other plugs were used, state the character of same and depth placed, from feet to feet for each plug set.

Mud up to 330', 1/2 sx hulls, set plug, 40 sx cement
Mud up to 40', 1/2 sx hulls, set plug, 10 sx cement
2 sx cement in rat hole.

RECEIVED
STATE CORPORATION COMMISSION
JUN 6 1967
CONSERVATION DIVISION
Wichita, Kansas

Name of Plugging Contractor Slawson Drilling Company, Inc.
Address 408 One Twenty Building - Wichita, Kansas 67202

6-8-67

STATE OF KANSAS, COUNTY OF SEDGWICK, ss.
DONALD C. SLAWSON

(employee of owner) or (owner or operator) of the above-described well, being first duly sworn on oath, says: That I have knowledge of the facts, statements, and matters herein contained and the log of the above-described well as filed and that the same are true and correct. So help me God.

(Signature) [Signature]

408 One Twenty Building-Wichita, Kansas
(Address)

SUBSCRIBED AND SWORN TO before me this 8th day of June, 1967

Linda R. Sparr
Notary Public.

My commission expires May 15, 1971

15-065-20046-00-00

WELL LOG

Company: Donald C. Slawson
 408 One Twenty Building
 Wichita, Kansas 67202

Farm: Hiltabidle 'A' #2
 SW SE SW, Section 7-8-21W
 Graham County, Kansas

Total Depth: 3576' Elevation: 2039 K.B.

Commenced: May 25, 1967

Completed: June 2, 1967

Contractor: Slawson Drilling Company, Inc.


Casing: 8 5/8" at 300' with 225 sx of cement

0-45	Sand & Gravel
45-300	Shale & Shells
300-1268	Shale & Sand
1268-1552	Shale & Shells
1552-1586	Anhydrite
1586-1625	Shale
1625-1852	Sand, Shale, & Shells
1852-3170	Lime & Shale
3170-3250	Shale & Lime
3250-3576	Lime
3576	Total Depth


RECEIVED
 STATE CORPORATION COMMISSION
 JUN 9 1967
 CONSERVATION DIVISION
 Wichita, Kansas
 6-9-67

STATE OF KANSAS)
) SS:
 COUNTY OF SEDGWICK)

I, Donald C. Slawson, of the Slawson Drilling Company, Inc., upon oath state that the above and foregoing is a true and correct copy of the log of the Hiltabidle 'A' #2 well.


 DONALD C. SLAWSON

Subscribed and sworn to before me this 8th day of June, 1967.


 Linda R. Sparr, Notary Public

My Commission Expires:
 May 15, 1971