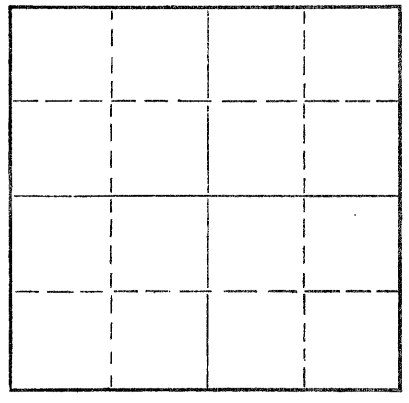


15-065-30065-00-00

Give All Information Completely
Make Required Affidavit
Mail or Deliver Report to:
Conservation Division
State Corporation Commission
211 No. Broadway
Wichita, Kansas

WELL PLUGGING RECORD

NORTH



Locate well correctly on above
Section Plat

Graham County, Sec. 7 Twp. 8 Rge. 21W (E) (W)

Location as "NE/CNW/SW" or footage from lines S/2 SW SW SW
Lease Owner DONALD C. SLAWSON
Lease Name Hiltabidle 'A' Well No. 1
Office Address 408 One Twenty Building - Wichita, Kansas
Character of Well (completed as Oil, Gas or Dry Hole) Dry Hole
Date well completed 8-11-1965
Application for plugging filed 8-11-1965
Application for plugging approved 8-11-1965
Plugging commenced 8-11-1965
Plugging completed 8-11-1965
Reason for abandonment of well or producing formation D & A

If a producing well is abandoned, date of last production 19____
Was permission obtained from the Conservation Division or its agents before plugging was commenced? Yes

Name of Conservation Agent who supervised plugging of this well W. L. Nichols - Morland, Kansas
Producing formation _____ Depth to top _____ Bottom _____ Total Depth of Well 3615 Feet
Show depth and thickness of all water, oil and gas formations.

OIL, GAS OR WATER RECORDS

CASING RECORD

FORMATION	CONTENT	FROM	TO	SIZE	PUT IN	PULLED OUT

Describe in detail the manner in which the well was plugged, indicating where the mud fluid was placed and the method or methods used in introducing it into the hole. If cement or other plugs were used, state the character of same and depth placed, from _____ feet to _____ feet for each plug set.

Mud to 550', set plug, 1/2 sx hulls, 20 sx cement.
Mud to 280', set plug, 20 sx cement
Mud to 40', set plug, 1/2 sx hulls, 10 sx cement
2 sx cement in the rat hole.

RECEIVED
STATE CORPORATION COMMISSION
8-18-65
AUG 18 1965

CONSERVATION DIVISION
Wichita, Kansas

(If additional description is necessary, use BACK of this sheet)
Name of Plugging Contractor Slawson Drilling Company, Inc. 8-18-65
Address 408 One Twenty Building - Wichita, Kansas

STATE OF KANSAS, COUNTY OF SEDGWICK, ss.
DONALD C. SLAWSON (employee of owner) or (owner or operator) of the above-described

well, being first duly sworn on oath, says: That I have knowledge of the facts, statements, and matters herein contained and the log of the above-described well as filed and that the same are true and correct. So help me God.

(Signature) *[Signature]*

408 One Twenty Building - Wichita, Ks.
(Address)

SUBSCRIBED AND SWORN TO before me this 17th day of August, 1965

My commission expires August 25, 1968
Ella Priess Notary Public

15-065-30065-00-00

WELL LOG

Company: DONALD C. SLAWSON
 408 One Twenty Building
 Wichita, Kansas

Farms: Hiltabidle 'A' #1
 S/2 SW SW SW, Section 7-8-21W
 Graham County, Kansas

Total Depth: 3615' Elevation: 2047 K.B.

Commenced: August 2, 1965
 Completed: August 11, 1965

Contractor: Slawson Drilling Company, Inc.


Casing: 8 5/8" @ 297' with 215 sx cement

0-15	Surface clay
15-40	Sand & Gravel
40-2030	Shale & Shells
2030-2715	Lime & Shale
2715-2885	Lime
2885-3050	Lime & Shale
3050-3153	Shale & Lime
3153-3210	Lime
3210-3251	Lime & Shale
3251-3270	Lansing Kansas City
3270-3329	Kansas City Lime
3329-3393	Lime
3393-3410	Kansas City Lime
3410-3433	Lime
3433-3442	Kansas City Lime
3242-3454	Lime Base Kansas City
3454-3569	Shale & Lime
3569-3615	Arbuckle Lime


RECEIVED
 STATE CORPORATION COMMISSION
 AUG 18 1965
 CONSERVATION DIVISION
 Wichita, Kansas
 8-18-65

STATE OF KANSAS)
)SS:
 COUNTY OF SEDGWICK)

I, Donald C. Slawson, of the Slawson Drilling Company, Inc., upon oath state that the above and foregoing is a true and correct copy of the log of the Hiltabidle 'A' #1 well.


 DONALD C. SLAWSON

Subscribed and sworn to before me this 17th day of August, 1965.


 Ella Priess, Notary Public

My Commission Expires:
 August 25, 1968