

STATE OF KANSAS
STATE CORPORATION COMMISSION
200 COLORADO DERBY BUILDING
WICHITA, KANSAS 67202

WELL PLUGGING RECORD

API NUMBER 15-065-21,863 ⁰⁰⁻⁰⁰

LEASE NAME M. Jones

TYPE OR PRINT

PLEASE FILL OUT COMPLETELY
AND MAKE REQUIRED AFFIDAVIT.

WELL NUMBER 1

SPOT LOCATION NW NW NW
~~NE SW NW~~

LEASE OPERATOR Colorado Crude Explorations, Inc.

SEC. 9 TWP. 8S RGE. 21 (E) OR (W)

ADDRESS 12395 W. 53rd Ave., Suite 102, Arvada, CO
80002

COUNTY Graham

PHONE # (303) 423-2500 OPERATORS LICENSE NO. 7367

DATE WELL COMPLETED 10-4-83

CHARACTER OF WELL D&A
(OIL, GAS, D&A, SWD, INPUT, WATER SUPPLY WELL)

PLUGGING COMMENCED 10-4-83

PLUGGING COMPLETED 10-4-83

DID YOU NOTIFY THE KCC/KDHE JOINT DISTRICT OFFICE PRIOR TO PLUGGING THIS WELL? yes

WHICH KCC/KDHE JOINT OFFICE DID YOU NOTIFY? District #6

IS ACC-1 FILED? _____ IF NOT, IS WELL LOG ATTACHED? yes

PRODUCING FORMATION _____ DEPTH TO TOP _____ BOTTOM _____ T.D. 3571

SHOW DEPTH AND THICKNESS OF ALL WATER, OIL AND GAS FORMATIONS.

OIL, GAS OR WATER RECORDS | CASING RECORD

FORMATION	CONTENT	FROM	TO	SIZE	PUT IN	PULLED OUT
				8-5/8"	257'	-0-

DESCRIBE IN DETAIL THE MANNER IN WHICH THE WELL WAS PLUGGED, INDICATING WHERE THE MUD FLUID WAS PLACED AND THE METHOD OR METHODS USED IN INTRODUCING IT INTO THE HOLE. IF CEMENT OR OTHER PLUGS WERE USED STATE THE CHARACTER OF SAME AND DEPTH PLACED, FROM FEET TO FEET EACH SET. Mud laden fluid @ 3571' - 1625'
20 sks cement @ 1625'
100 sks cement @ 825'
40 sks cement @ 30'
10 sks cement @ 40'
10 sks cement in rathole.

(IF ADDITIONAL DESCRIPTION IS NECESSARY, USE BACK OF THIS FORM.)

NAME OF PLUGGING CONTRACTOR Emphasis Oil Operations LICENSE NO. 750
ADDRESS P. O. Box 506, Russell, Kansas 67665-0506

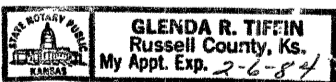
STATE OF KANSAS COUNTY OF RUSSELL, SS.

Joe K. Branum (EMPLOYEE OF OPERATOR) OR (OPERATOR) OF ABOVE-DESCRIBED WELL, BEING FIRST DULY SWORN ON OATH, SAYS: THAT I HAVE KNOWLEDGE OF THE FACTS, STATEMENTS, AND MATTERS HEREIN CONTAINED AND THE LOG OF THE ABOVE-DESCRIBED WELL AS FILED THAT THE SAME ARE TRUE AND CORRECT, SO HELP ME GOD.

(SIGNATURE) Joe K. Branum

(ADDRESS) P. O. Box 506, Russell, KS 67665

SUBSCRIBED AND SWORN TO BEFORE ME THIS 14th DAY OF October, 1983



Glenda R. Tiffin
NOTARY PUBLIC
Glenda R. Tiffin,

MY COMMISSION EXPIRES: February 6, 1984

Rec D.
10-14-83

15-065-21863-00-00

EMPHASIS OIL OPERATIONS

P. O. Box 506

Russell, Kansas 67665-0506

DRILLERS LOG

OPERATOR: Colorado Crude Explorations, Inc.
12395 W. 53rd Ave., Suite 102
Arvada, Colorado 80002

CONTRACTOR: Emphasis Oil Operations
P. O. Box 506
Russell, Kansas 67665-0506

LEASE: M. Jones WELL: #1

LOCATION: ~~NE SW NW~~ NW NW NW
Section 9-8S-21W
Graham County, Kansas

Total Depth: 3571'

Elevation: 2016' K.B.

Commenced: 9-27-83

Date Completed: 10-4-83

Casing: 8-5/8" @ 257' with 170 sks cement

Status: Dry Hole


DEPTHS & FORMATIONS

(All measurements from K.B.)

Top Soil & Sand	30'	Sand & Shale	1619'
Sand & Shale	1026'	Anhydrite	1650'
Iron Pyrite	1135'	Shale	3322'
Sand	1348'	Shale & Lime	3495'
		Sand (R.T.D.)	3571'

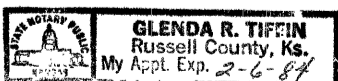
STATE OF KANSAS)
) ss:
COUNTY OF RUSSELL)


Joe K. Branum, of Emphasis Oil Operations, states that the above and foregoing is a true and correct log of the above captioned well, to the best of his knowledge.


Joe K. Branum

Subscribed and sworn to before me this 14th day of October, 1983

My Commission Expires: February 6, 1984.




Notary Public