

15-163-30137-00-00

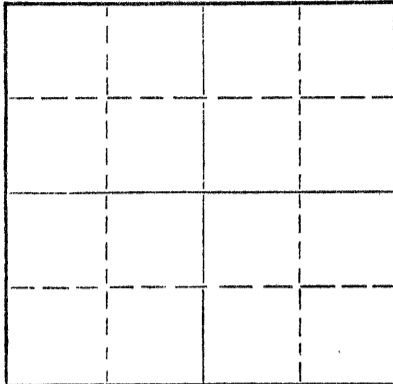
STATE OF KANSAS
STATE CORPORATION COMMISSION

Form CP-4

Give All Information Completely
Make Required Affidavit
Mail or Deliver Report to:
Conservation Division
State Corporation Commission
212 No. Market
Wichita, Kansas 67202

WELL PLUGGING RECORD

NORTH



Locate well correctly on above
Section Plat

Rocks _____ County. Sec. 1 Twp. 10 Rge. 19 (E) _____ (W) _____
Location as "NE/CNW/SW" or footage from lines SE SW SE
Lease Owner H.D. Collins
Lease Name Ira H. Mayhew #1 Well No. _____
Office Address 304 Philtower Building, Tulsa, Oklahoma
Character of Well (completed as Oil, Gas or Dry Hole) _____
Date well completed _____ 19____
Application for plugging filed _____ 19____
Application for plugging approved _____ 19____
Plugging commenced 1/13/71 _____ 19____
Plugging completed 1/14/71 _____ 19____
Reason for abandonment of well or producing formation depleted.

If a producing well is abandoned, date of last production _____ 19____
Was permission obtained from the Conservation Division or its agents before plugging was commenced? yes

Name of Conservation Agent who supervised plugging of this well Massey
Producing formation _____ Depth to top _____ Bottom _____ Total Depth of Well 3740 Feet
Show depth and thickness of all water, oil and gas formations.

OIL, GAS OR WATER RECORDS

CASING RECORD

FORMATION	CONTENT	FROM	TO	SIZE	PUT IN	PULLED OUT
				8-5/8	196	none
				4-1/2"	3739	901'

Describe in detail the manner in which the well was plugged, indicating where the mud fluid was placed and the method or methods used in introducing it into the hole. If cement or other plugs were used, state the character of same and depth placed, from _____ feet to _____ feet for each plug set.

Checked hole to 3514', ran sand to 3375', dumped 4 sacks of cement. Loaded hole, shot pipe at 1098', 1000', 904', worked pipe loose and pulled 29 joints. Globe pumped 5 sacks hulls, 21 sacks gel, broke out around surface pipe. Work tubing down to 350' and pump 7 sacks mud and circulated 120 sacks of cement.

PLUGGING COMPLETE.

RECEIVED
STATE CORPORATION COMMISSION
FEB 1 1971
CONSERVATION DIVISION
Wichita, Kansas
02-01-1971


(If additional description is necessary, use BACK of this sheet)

Name of Plugging Contractor KNIGHT CASING PULLING CO., INC.
Address CHASE, KANSAS

STATE OF KANSAS, COUNTY OF RICE, ss. NOEL J. KNIGHT (employee of owner) or (owner or operator) of the above-described well, being first duly sworn on oath, says: That I have knowledge of the facts, statements, and matters herein contained and the log of the above-described well as filed and that the same are true and correct. So help me God.

(Signature) Noel Knight
CHASE, KANSAS
(Address)

Subscribed and Sworn to before me this 22nd day of January, 19 71



My commission expires 2/15/71 Notary Public.

15-163-30137-00-00
 KANSAS GEOLOGICAL SOCIETY
 KANSAS WELL LOG BUREAU - KANSAS WELL SAMPLE BUREAU
 KANSAS GEOLOGICAL SOCIETY BUILDING
 508 EAST MURDOCK - WICHITA, KANSAS

COPY

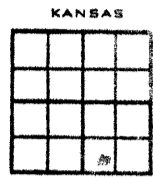
COMPANY DAVE COLLINS, ET AL

SEC. 1 T. 10 R. 19W
 LOC. SE SW SE

FARM Mayhew NO. 1

TOTAL DEPTH 3740'
 COMM. 10-7-65 COMP. 6-23-66
 SHOT OR TREATED
 CONTRACTOR Dave Collins
 ISSUED 12-23-67

COUNTY Rooks



CASING
 20 10
 15 8 5/8" 197' cem w/ 125 sx
 12 6
 13 5
 4 1/2" 3739' cem w/ 150 sx
FIGURES INDICATE BOTTOM OF FORMATIONS

ELEVATION 2193' KB

PRODUCTION 25 BOPD P
 (Lans 3390-3447)

COMPLETE DRILLERS LOG NOT AVAILABLE

TOPS: LOG	
TOPEKA	3157
Heebner	3371
Toronto	3392
Lansing	3411
Base Kansas City	3640
Conglomerate	3651
Simpson Dolomite	3729
TD	3740

RECEIVED
 STATE CORPORATION COMMISSION
 JAN 11 1971
 CONSERVATION DIVISION
 Wichita, Kansas
 01-11-1971