

STATE OF KANSAS
STATE CORPORATION COMMISSION
200 Colorado Derby Building
Wichita, Kansas 67202

WELL PLUGGING RECORD
K.A.R.-82-3-117

API NUMBER 15-163-22,462

LEASE NAME Mayhew "A" 00-00

WELL NUMBER #1

SPOT LOCATION SW SW SE

SEC. 1 TWP. 10S RGE. 19 (E) or (W)

COUNTY Rooks

Date Well Completed 9/6/84

Plugging Commenced 9/7/84

Plugging Completed 9/7/84

TYPE OR PRINT
NOTICE: Fill out completely
and return to Cons. Div.
office within 30 days.

LEASE OPERATOR Yost Oil Operations, Inc.

ADDRESS Box 811, Russell, KS 67665

PHONE # (913) 483-6455 OPERATORS LICENSE NO. 6343

Character of Well D&A
(Oil, Gas, D&A, SWD, Input, Water Supply Well)

Did you notify the KCC/KDHE Joint District Office prior to plugging this well? Yes

Which KCC/KDHE Joint Office did you notify? 6

Is ACO-1 filed? No If not, is well log attached? Yes

Producing formation _____ Depth to top _____ bottom _____ T.D. 3767'

Show depth and thickness of all water, oil and gas formations.

OIL, GAS OR WATER RECORDS

CASING RECORD

Formation	Content	From	To	Size	Put in	Pulled out
				8-5/8"	289'	-0-

Describe in detail the manner in which the well was plugged, indicating where the mud fluid was placed and the method or methods used in introducing it into the hole. If cement or other plugs were used state, the character of same and depth placed, from feet to feet each set. Mud laden fluid 3770-1590'

25 sks cement @ 1590'
100 sks cement @ 960'
40 sks cement @ 300'
10 sks cement @ 40'
10 sks cement in rat hole

(If additional description is necessary, use BACK of this form.)

Name of Plugging Contractor Emphasis Oil Operations License No. 750

Address Box 506, Russell, KS 67665

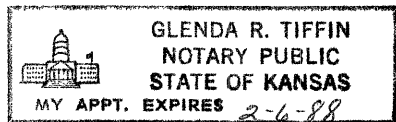
STATE OF KANSAS COUNTY OF RUSSELL, ss.

Joe K. Branum (employee of operator) or
(operator) of above-described well, being first duly sworn on oath, says: That
I have knowledge of the facts, statements, and matters herein contained and
the log of the above-described well as filed that the same are true and
correct, so help me God.

RECEIVED
SEP 11 1984
09-11-1984
CONSERVATION DIVISION
Wichita, Kansas

(Signature) Joe K. Branum

(Address) Box 506, Russell, KS 67665



SUBSCRIBED AND SWORN TO before me this 10 day of September, 1984

Glenda R. Tiffin
Notary Public

My Commission expires: February 6, 1988

15-163-22462-00-00

EMPHASIS OIL OPERATIONS

P. O. Box 506
Russell, KS 67665

DRILLERS LOG

OPERATOR: Yost Oil Operations, Inc.
Box 811
Russell, KS 67665

CONTRACTOR: Emphasis Oil Operations
Box 506
Russell, KS 67665

LEASE: Mayhew "A" WELL: #1

LOCATION: SW SW SE
Section 1-10S-19W
Rooks County, Kansas

Total Depth: 3767' R.T.D.

Elevation: 2182' K.B.

Commenced: 8/31/84

Completed: 9/7/84

Casing: 8-5/8" @ 289' w/160 sks cement

Status: Dry Hole

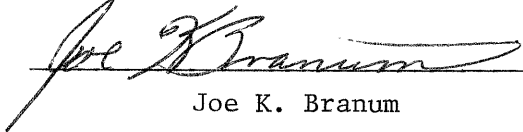
DEPTHS & FORMATIONS

(All measurements from K.B.)

Top soil & Sand	30'	Shale & Salt	2481'
Sand & Shale	90'	Shale	2994'
Shale	290'	Shale & Lime	3455'
Sand & Shale	1574'	Lime (R.T.D.)	3767'
Anhydrite	1616'	(L.T.D.)	3770'
Shale	2215'		

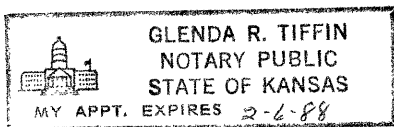
STATE OF KANSAS)
COUNTY OF RUSSELL) ss


Joe K. Branum, of Emphasis Oil Operations, states that the above and foregoing is a true and correct log of the above captioned well, to the best of his knowledge.


Joe K. Branum

Subscribed and sworn to before me this 10th day of September, 1984.

My Commission Expires: February 6, 1988.




Glenda R. Tiffin, Notary Public

RECORDED
SEP 11 1984
SEP 11 1984
COMMISSION