

15-065-02546-00-00

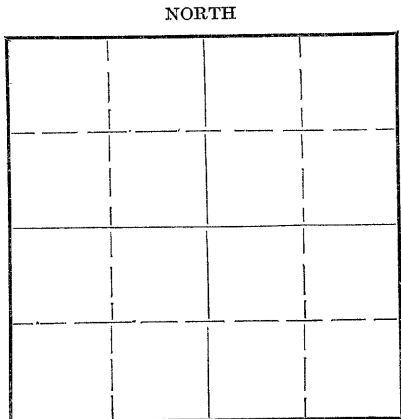
WELL PLUGGING RECORD

STATE OF KANSAS STATE CORPORATION COMMISSION

Give All Information Completely Make Required Affidavit Mail or Deliver Report to: Conservation Division State Corporation Commission 800 Bittling Building Wichita, Kansas

OR FORMATION PLUGGING RECORD Strike out upper line when reporting plugging off formations.

Graham County. Sec. 14 Twp. 9 Rge. (E) 21(W) Location as "NE 1/4 NW 1/4 SW 1/4" or footage from lines C N 1/2 NE NW Lease Owner: Bridgeport Oil Company, Inc. Lease Name: Hinkhouse Well No. 4 Office Address: 914 Central Building Wichita 2, Kansas Character of Well (completed as Oil, Gas or Dry Hole): Dry Date well completed: September 26th 19.48 Application for plugging filed: September 26th 19.48 Application for plugging approved: September 26th 19.48 Plugging commenced: September 26th 19.48 Plugging completed: September 26th 19.48 Reason for abandonment of well or producing formation: Dry If a producing well is abandoned, date of last production: 19. Was permission obtained from the Conservation Division or its agents before plugging was commenced? Yes



Locate well correctly on above Section Plat

Name of Conservation Agent who supervised plugging of this well: M. A. Rives Producing formation: None Depth to top: Bottom: Total Depth of Well: 3804 Feet Show depth and thickness of all water, oil and gas formations.

OIL, GAS OR WATER RECORDS

CASING RECORD

Table with 7 columns: Formation, Content, From, To, Size, Put In, Pulled Out. Row 1: Surface, Water, 35, 45, 8-5/8, 197, None.

Describe in detail the manner in which the well was plugged, indicating where the mud fluid was placed and the method or methods used in introducing it into the hole. If cement or other plugs were used, state the character of same and depth placed, from feet to feet for each plug set.

Filled hole with heavy mud 3804 to 180 feet. Bridge and 15 sacks cement 180 to 135 feet. Heavy mud 135 to 24 feet. Bridge and 10 sacks cement 25 feet to base of cellar.

8/12/48

(If additional description is necessary, use BACK of this sheet)

Correspondence regarding this well should be addressed to: Bridgeport Oil Company, Inc. Address: 914 Central Building Wichita 2, Kansas

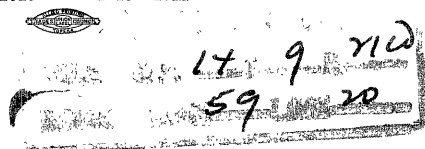
STATE OF Kansas, COUNTY OF Sedgwick, ss. Frank Leach (employee of owner) or (owner or operator) of the above-described well, being first duly sworn on oath, says: That I have knowledge of the facts, statements, and matters herein contained and the log of the above-described well as filed and that the same are true and correct. So help me God.

(Signature) [Signature]

914 Central Building Wichita 2, Kansas (Address)

SUBSCRIBED AND SWORN to before me this 30th day of September, 1948

My commission expires Sept 17, 1951 [Signature] Notary Public.



BRIDGEPORT OIL COMPANY, INC.  
 914 Central Building  
 Wichita 2, Kansas

Well Log . . . . . Hinkhouse No. 4  
 C N/2 NE NW 14-9S-21W  
 Graham County, Kansas

Elevation . . . . . 2204'  
 Date Commenced . . . . . 9-16-48  
 Date Completed . . . . . 9-26-48

Casing Record:  
 8-5/8" @ 197 with  
 150 sacks cement.

Rotary tools . . . . . 0' to 3802'

LOG

0	226	Shale
226	800	Shale & Sand
800	900	Sand
900	1105	Shale & Sand
1105	1400	Sand
1400	1675	Shale & Sand
1675	1710	Anhydrite Lime
1710	1980	Shale & Shells
1980	2755	Shale & Lime
2755	2805	Shale & Shells
2805	3005	Shale & Lime
3005	3080	Lime & Shale Breaks
3080	3237	Shale & Lime
3237	3325	Lime & Shale Breaks
3325	3465	Lime & Shale
3465	3660	Lime
3660	3702	Shale & Lime & Chat
3702	3741	Lime
3741	3804	Lime & Chat
3804	equals	3802 Derrick Floor


FORMATION TOPS

Heehner	3359
Lansing	3398
Base Kansas City	3621
Conglomerate	3678

I, Frank Leach do hereby certify  
 that the above log is correct to the  
 best of my knowledge and belief.

BRIDGEPORT OIL COMPANY, Inc.

By



FILE NO. 14-9-21W  
 BOOK PAGE 59 LINE 20