

WELL LOG

J. Morel No. 3

Spudded: April 3, 1943
 Drig. Completed: April 17, 1943
 Plugged: April 17, 1943

Loc: 990'N & 990'W of SE corner of
 Sec. 15, Twp. 9S, Rge. 21W, in
 Graham County, Kansas

From	To	Formation	From	To	Formation
0	250	Surface Clay	3380	3465	Lime & shale
250	850	Shale	3465	3535	Lime
850	1450	Sand & shale	3535	3552	Cherty lime
1450	1696	Red Bed & shale	3652	3685	Lime & shale
1696	1766	Anhydrite	3685	3706	Lime
1766	1980	Shale & lime shell	3706	3719	Chert
1980	2115	Red Bed & shale	3719	3815	Cherty conglomerate
2115	2520	Shale & lime	3815	3821	Chert
2520	2725	Broken lime	3821	3865	Chert & conglomerate
2725	2740	Sand	3865	3883	Chert
2740	3040	Broken lime	3883	3886	Shale
3040	3138	Lime & shale	3886	3920	Chert & conglomerate
3138	3195	Lime	3920	3939	Lime
3195	3358	Shale & lime	3939' Total Depth in Arbuckle Lime formation.		
3358	3560	Lime			

Elevation 2275'

Run 240' of 10-3/4" OD 28# 3-gauge Arceo Spiral Weld surface casing; set at 242'; cemented with 240 sacks of Haliburton cement.

Top of Anhydrite 1696'.

Top of Arbuckle Lime 3920'.

Cored from 3925' to 3939' - recovered 5' of Arbuckle Lime - no show of oil.

Plugged and abandoned April 17, 1943.

Total Depth 3939' in the Arbuckle Lime formation.

Note: All above footages are calculated from the ground level.

I, the undersigned, being first duly sworn upon oath, state that this well record is true, correct and complete according to the records of this office, and to the best of my knowledge and belief.

F. L. D...
 Name and title of representative of company

Subscribed and sworn to before me this 7th day of May, 1943.

My commission expires October 21st, 1944.

Louis M. Guine
 Notary Public

FLD-RDM 5/7/43
 LPC (3)
 Corporation Commission (1)
 File (1)

15 9 21W
 70 39

STATE OF KANSAS
STATE CORPORATION COMMISSION

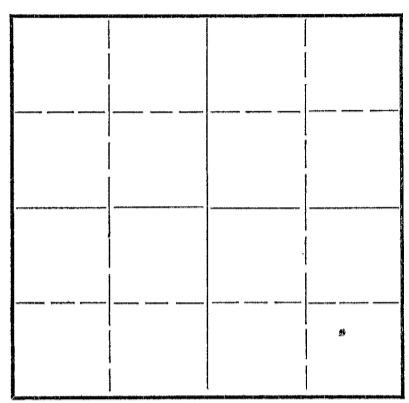
WELL PLUGGING RECORD

OR
FORMATION PLUGGING RECORD

Strike out upper line
when reporting plugging
off formations.

Give All Information Completely
Make Required Affidavit
Mail or Deliver Report to:
Conservation Division
State Corporation Commission
800 Bitting Building
Wichita, Kansas

NORTH



Locate well correctly on above
Section Plat

Graham County, Sec. 15 Twp. 25 Rge. 21 (E) W (W)
Location as "NE 1/4 NW 1/4 SW 1/4" or footage from lines NW 1/4 SE 1/4 SE 1/4
Lease Owner Continental Oil Company
Lease Name J. Morel Well No. 3
Office Address P. O. Box 1267, Ponca City, Oklahoma
Character of Well (completed as Oil, Gas or Dry Hole) Dry Hole
Date well completed April 17, 19 43
Application for plugging filed April 17, 19 43
Application for plugging approved April 17, 19 43
Plugging commenced April 19, 19 43
Plugging completed April 19, 19 43
Reason for abandonment of well or producing formation Dry Hole

If a producing well is abandoned, date of last production No Production 19
Was permission obtained from the Conservation Division or its agents before plugging was commenced? Yes

Name of Conservation Agent who supervised plugging of this well Mr. C. T. Alexander, Great Bend, Kansas
Producing formation Arbuckle Lime Depth to top 3920' Bottom 3939' Total Depth of Well 3939' Feet
Show depth and thickness of all water, oil and gas formations.

OIL, GAS OR WATER RECORDS

CASING RECORD

Formation	Content	From	To	Size	Put In	Pulled Out
				10-3/4"	240'	None

Describe in detail the manner in which the well was plugged, indicating where the mud fluid was placed and the method or methods used in introducing it into the hold. If cement or other plugs were used, state the character of same and depth placed, from _____ feet to _____ feet for each plug set.

The hole was filled with heavy mud to within 240' of top where a wood plug was set - cemented to 210' - run heavy mud to within 26' and set wood plug - cemented to within 6' of the top - casing was cut off and a steel cap welded on 3' below the ground level.

15 9 21W
58
70 39

4/24/43

(If additional description is necessary, use BACK of this sheet)

Correspondence regarding this well should be addressed to Continental Oil Company
Address H. F. D. #4, Lyons, Kansas

STATE OF Kansas, COUNTY OF Rice, ss.
F. L. Dunn (employee of owner) or (owner or operator) of the above-described well,

being first duly sworn on oath, says: That I have knowledge of the facts, statements, and matters herein contained and the log of the above-described well as filed and that the same are true and correct. So help me God.

(Signature) F. L. Dunn
R. F. D. #4, Lyons, Kansas (Address)

SUBSCRIBED AND SWORN to before me this 22nd day of April, 19 43

My commission expires October 21st, 1944
Notary Public.



CONTINENTAL OIL COMPANY

R. F. D. #4
Lyons, Kansas
May 7, 1943


State Corporation Commission
Conservation Division
800 Bitting Building
Wichita, Kansas



Gentlemen:

Please find enclosed well logs on our A. Morel well No. 3, and J. Morel well No. 3.

We are submitting a corrected plugging report on our J. Morel well No. 3. The original plugging record erroneously designates April 19, 1943 as the plugging date, whereas the well was plugged and abandoned April 17, 1943 as reflected in our corrected report.

Very truly yours,


F. L. Dunn
District Superintendent
West Kansas District
Oklahoma-Kansas Division
Production and Drilling Department



FLD-RDM
Enc.



STATE OF KANSAS
 STATE CORPORATION COMMISSION
 CONSERVATION DIVISION
 800 BITTING BUILDING
 WICHITA, KANSAS

April 20, 1948

IN REPLY PLEASE
 REFER TO THIS
 SUBJECT

Continental Oil Company
 R. R. #4
 Lyons, Kansas

IN ACCOUNT WITH Conservation Division, State Corporation Commission
 Wichita, Kansas

WE Charge YOU

Plugging Assessment.....\$ 25.00

Well No. 5
 Farm J. Morel
 Description S7 SW 15-9-21W
 County Graham
 File 70-39

pd
4/29/48
Ma

The assessment for the plugging of all wells is one cent per foot,
 with a maximum of \$25.00 and a minimum of \$5.00,

This assessment will be past due May 19, 1948;

PLEASE RETURN ONE COPY WITH REMITTANCE

NOTE: Please furnish this office with a written application, log and
 plugging record on the above well.

DUE

PAYEE'S RECORD PLEASE DETACH-CONTINENTAL OIL CO.

AUDIT NO.

REFERENCE	DESCRIPTION			DEBIT	CREDIT	DISCOUNT	BALANCE
	DATE	INVOICE NO.	P. O. NO.				

D3036-28	4-20	PLUGGING ASSESSMENT		25.00			25.00
----------	------	---------------------	--	-------	--	--	-------

J. Morel #3
PLUGGING
FILE REC-1519-P21W
BOOK PAGE-70 LINE 39