

STATE OF KANSAS
STATE CORPORATION COMMISSION

WELL PLUGGING RECORD

Give All Information Completely
Make Required Affidavit
Mail or Deliver Report to
Conservation Division
State Corporation Comm.
245 North Water
Wichita, KS 67202

Graham County. Sec. 15 Twp. 9 Rge. 21 ~~NE~~W
Location as "NE/CNW 1/4 SW 1/4" or footage from lines
NE SW SW

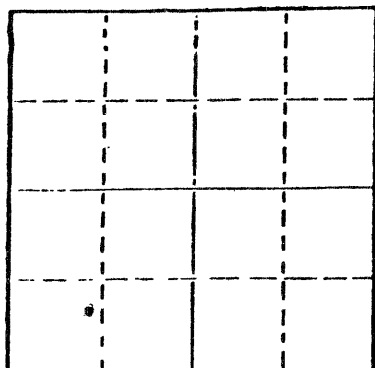
Lease Owner Sohio Petroleum Company
Lease Name Benson Well No. 4
Office Address Box 673, Russell, KS 67665
Character of Well (Completed as Oil, Gas or Dry Hole) SWD

Date Well completed October 16 1944
Application for plugging filed August 19 1977
Application for plugging approved August 23 1977
Plugging commenced August 26 1977
Plugging completed September 9 1977

Reason for abandonment of well or producing formation Dispos
w/no future value to use, down hole mechanical problems
If a producing well is abandoned, date of last production 19

Was permission obtained from the Conservation Division or
its agents before plugging was commenced? Yes

Name of Conservation Agent who supervised plugging of this well Gilbert Balthazor
Producing formation _____ Depth to top _____ Bottom _____ Total Depth of Well 3917'
Show depth and thickness of all water, oil and gas formations.



Locate well correctly on above
Section Plot

OIL, GAS OR WATER RECORDS

CASING RECORD

FORMATION	CONTENT	FROM	TO	SIZE	PUT IN	PULLED OUT
				10 3/4"	241'	None
				5 1/2"	3754'	453'
			(Liner)	4 1/2"	3691-3803	None

Describe in detail the manner in which the well was plugged, indicating where the mud fluid
was placed and the method or methods used in introducing it into the hold. If cement or other
plugs were used, state the character of same and depth placed, from _____ feet to
_____ feet for each plug set.

Move in casing puller. TD at 1522', sanded back to 1500', dumped 5 sx-cement. Pulled
453' 5 1/2" casing. Welded plate on 10 3/4" with 5 1/2" coupling. Pumped 125 sx
50-50 Poz, 2% Gel, 100# pressure. Plugging on location. Well P&A 9-9-77.

9/20/77

(If additional description is necessary, use BACK of this sheet)

Name of Plugging Contractor Kelso Casing Pulling, Chase, Kansas

STATE OF KANSAS COUNTY OF RUSSELL, ss.

W. H. Ward (employee of owner) or ~~(XXXXXX)~~

of the above-described well, being first duly sworn on oath, says: That I have knowledge of
the facts, statements, and matters herein contained and the log of the above-described well
as filed and that the same are true and correct. So help me God.

(Signature)

W. H. Ward

Box 673, Russell, KS 67665


(Address)

SUBSCRIBED AND SWORN TO before me this 19th day of September, 19 77

My ~~commission~~ appointment expires 9-28-79

Juanita Valentine
Juanita Valentine

Notary Public.



15-065-02894-00-00

WELL LOG BUREAU - KANSAS GEOLOGICAL SOCIETY
412 Union National Bk. Bldg., Wichita, Kansas


#14175

Company - SOHIO PETRO.CO.
Farm - Benson No. 4.

SEC. 15 T. 9 R. 21 W
NE SW SW
1080' FSL 1270' FWL SW 1/4

Total Depth. 3759
Comm. 9-27-44 Comp. 10-16-44
Shot or Treated.
Contractor.
Issued. 1-27-45

County. Graham
KANSAS



CASING:
10 3/4" 242' Cem.
5 1/2" 3755' Cem.

Elevation. _____

Production. Pot. 3000 B.

Figures Indicate Bottom of Formations.

surface clay	15
shale blue	270
shale & sand	320
shale, sand, lime, shells	685
shale & shells	1235
shale, iron & sand	1270
sand & shale	1460
red rock	1470
red bed	1515
shale & shells	1630
shale	1725
anhydrite	1760
shale & shells	1885
shale	1895
lime	1915
shale & shells	2030
shale	2125
shale & shells	2355
lime sdy & shale	2440
shale & shells	2490
shale	2500
lime	2520
lime sdy & shale	2595
shale & lime, shells	2650
shale & shells	2700
shale & lime	2760
lime	2770
lime & shale	2955
lime & shale brks	3050
lime & shale	3305
shale	3345
lime	3365
shale	3410
lime	3720
lime & shale	3749
shale green	3757
Arbuckle	3759
Total Depth	

RECEIVED
STATE CORPORATION COMMISSION

AUG 23 1977

CONSERVATION DIVISION
Wichita, Kansas