

STATE OF KANSAS  
STATE CORPORATION COMMISSION

WELL PLUGGING RECORD

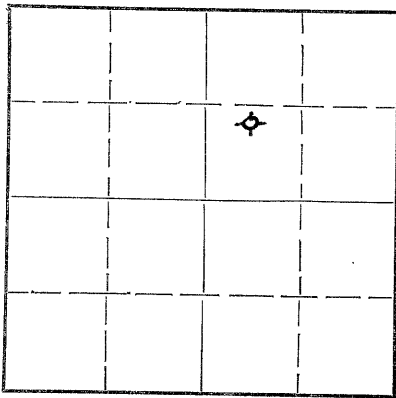
OR

FORMATION PLUGGING RECORD

Strike out upper line  
when reporting plugging  
of formations.

Give All Information Completely  
Make Required Affidavit  
Mail or Deliver Report to:  
Conservation Division  
State Corporation Commission  
800 Bittling Building  
Wichita, Kansas

NORTH



Locate well correctly on above  
Section Plat

Graham County. Sec. 13 Twp. 9 Rge. 21 (E) (W)  
Location as "NE 1/4 NW 1/4 SW 1/4" or footage from lines. Center North Line, SW 1/4 NE 1/4  
Lease Owner D. G. Hansen  
Lease Name Eichman Well No. 4  
Office Address Logan, Kansas  
Character of Well (completed as Oil, Gas or Dry Hole) Dry Hole  
Date well completed 15 September 1951  
Application for plugging filed 13 September 1951  
Application for plugging approved 13 September 1951  
Plugging commenced 13 September 1951  
Plugging completed 15 September 1951  
Reason for abandonment of well or producing formation Dry

If a producing well is abandoned, date of last production 19...  
Was permission obtained from the Conservation Division or its agents before plugging was commenced? Yes

Name of Conservation Agent who supervised plugging of this well Eldon Petty  
Producing formation Depth to top Bottom Total Depth of Well Feet  
Show depth and thickness of all water, oil and gas formations.

OIL, GAS OR WATER RECORDS

CASING RECORD

Formation	Content	From	To	Size	Put In	Pulled Out
				8 5/8"	260'	
				5 1/2"	3715'	2497'

Describe in detail the manner in which the well was plugged, indicating where the mud fluid was placed and the method or methods used in introducing it into the hole. If cement or other plugs were used, state the character of same and depth placed, from... feet to... feet for each plug set.

Put five sacks cement on bottom. Then filled with mud to within 250' of the surface. Then put in 10' of rock. Then 15 sacks cement. Then filled with mud to within 35' of surface. Then 10' of rock and 10 sacks of cement.

9-18-51

(If additional description is necessary, use BACK of this sheet)

Correspondence regarding this well should be addressed to D. G. Hansen  
Address Logan, Kansas

STATE OF Kansas, COUNTY OF Phillips, ss.  
D. G. Hansen (employee of owner) or (owner or operator) of the above-described well,

being first duly sworn on oath, says: That I have knowledge of the facts, statements, and matters herein contained and the log of the above-described well as filed and that the same are true and correct. So help me God.


(Signature) [Signature]

Logan, Kansas (Address)

SUBSCRIBED AND SWORN to before me this 15th day of September, 1951.

My commission expires

[Signature] Dane G. Bales Notary Public.



WELL LOG BUREAU - KANSAS GEOLOGICAL SOCIETY  
508 E. Murdock, Wichita, Kansas


Company - D. G. HANSEN  
Farm - Eichman No. 4

SEC. 13 T. 9 R. 21W  
CEN. NL SW NE

Total Depth. 3723  
Comm. 3-23-50 Comp. 4-2-50  
Shot or Treated.  
Contractor. C-G Drlg. Co.  
Issued. 7-22-50

County. Graham

KANSAS



Elevation. \_\_\_\_\_

Production. Dry

CASING:

8 5/8" O.D. 261.75'  
5 1/2" O.C. 3714.90'

All measurements from top of rotary bushing. Figures indicate bottom of formations.

shale	645
shale, sand	795
sand	1900 ?
shale, shells	1160
sand	1240
shale	1250
sand	1380
shale	1400
shale, shells	1550
red bed	1657
anhyd.	1695
shale, shells	2125
lime brkn	2205
shale, lime	3410
lime R.T.D.	3717
lime	3723
Total Depth	

Tops:	
Heebner	3374
Toronto	3392
Lansing-K.C.	3416
Base K.C.	3632
Congl.	3676
Simpson	3695
Arbuckle	3714

Remarks:  
3451 to 3456; poor por., trace of blk. oil stain.  
3482 to 3486; " " , rare stain.  
3494 to 3500; fair " , spotted stain, faint odor.  
3598 to 3603; poor por. lgt stain.

**PLUGGING**  
FILE SEC 13 T 9 R 21W  
BOOK PAGE 110 LINE 5

SEP 20 1951  
Wichita, Kansas