

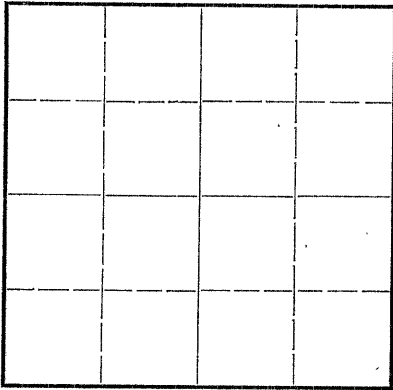
STATE OF KANSAS
STATE CORPORATION COMMISSION
Give All Information Completely
Make Required Affidavit
Mail or Deliver Report to:
Conservation Division
State Corporation Commission
800 Bittling Building
Wichita, Kansas

WELL PLUGGING RECORD

OR FORMATION PLUGGING RECORD

Strike out upper line
when reporting plugging
off formations.

NORTH



Locate well correctly on above
Section Plat

Graham County. Sec. 16 Twp. 9 Rge. ~~21~~ 21 (W)
Location as "NE $\frac{1}{4}$ NW $\frac{1}{4}$ SW $\frac{1}{4}$ " or footage from lines. NW $\frac{1}{4}$ NW $\frac{1}{4}$ NE $\frac{1}{4}$
Lease Owner Barnett Oil Company, et al
Lease Name Boland Well No. 6
Office Address 417 First National Bank Building, Wichita, Kansas
Character of Well (completed as Oil, Gas or Dry Hole) Dry Hole
Date well completed September 5 1948
Application for plugging filed September 5 1948
Application for plugging approved September 5 1948
Plugging commenced September 5 1948
Plugging completed September 5 1948
Reason for abandonment of well or producing formation Dry Hole


If a producing well is abandoned, date of last production - 19
Was permission obtained from the Conservation Division or its agents before plugging was commenced? Yes

Name of Conservation Agent who supervised plugging of this well M. A. Rives
Producing formation Depth to top Bottom Total Depth of Well 3780 Feet
Show depth and thickness of all water, oil and gas formations.

OIL, GAS OR WATER RECORDS

CASING RECORD

Formation	Content	From	To	Size	Put In	Pulled Out
Surface Pipe				8 5/8"	149 1/2'	None



Describe in detail the manner in which the well was plugged, indicating where the mud fluid was placed and the method or methods used in introducing it into the hold. If cement or other plugs were used, state the character of same and depth placed, from _____ feet to _____ feet for each plug set.

Filled hole with heavy mud from 3780 feet to 175 feet. Set plug at 175 feet and filled with cement to 128 feet. Filled surface casing with heavy mud from 128 feet to 40 feet. Set plug at 40 feet and filled casing with cement to bottom of cellar.

(If additional description is necessary, use BACK of this sheet)

Correspondence regarding this well should be addressed to Barnett Oil Company
Address 417 First National Bank Building, Wichita, Kansas

STATE OF Kansas, COUNTY OF Sedgwick, ss.
W. R. Hunter (employee of owner)

being first duly sworn on oath, says: That I have knowledge of the facts, statements, and matters herein contained and the log of the above-described well as filed and that the same are true and correct. So help me God.

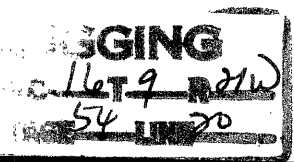
(Signature) *W. R. Hunter*

417 First National Bank Bldg., Wichita, Kansas.
(Address)

SUBSCRIBED AND SWORN to before me this 13th day of September, 1948.

Adelaide Olivier
Notary Public.

My commission expires May 12, 1951



BARNETT OIL COMPANY, ET AL

LOG OF BOLAND WELL NO. 6

NW $\frac{1}{4}$ NW $\frac{1}{4}$ NE $\frac{1}{4}$ SECTION 16-9S-21W, GRAHAM COUNTY, KANSAS

<u>Formation</u>	<u>From</u>	<u>To</u>	<u>Remarks</u>
Surface Clay	0	30	
Sand	30	45	
Shale and Shells	45	150	Set 8 5/8" surface pipe at 149 1/2 feet, cemented with 100 sacks of cement.
Shale and Shells	150	790	
Sand	790	900	
Shale	900	940	
Sand	940	1400	
Shale and Shells	1400	1674	
Anhydrite	1674	1711	
Shale and Shells	1711	2135	
Shale and Lime Shells	2135	2225	
Shale and Lime	2225	2340	
Lime and Shale	2340	2575	
Limy Shale	2575	2735	
Shale and Lime	2735	2860	
Shale	2860	2955	
Shale and Lime	2955	3035	
Lime	3035	3095	
Limy Shale	3095	3170	
Shale and Lime	3170	3215	
Lime	3215	3225	
Lime and Shale	3225	3305	
Lime	3305	3400	
Lime and Shale	3400	3450	
Lime	3450	3530	
Lime - Broken	3530	3590	
Lime	3590	3640	
Lime and Shale	3640	3724	
Shale	3724	3749	
Lime and Shale	3749	3780	
Total Depth		3780	Dry and abandoned

STATE OF KANSAS
 SEP 16 1948

PLUGGING
 FILE NO. 16-9-21W
 PAGE 50 OF 70