

15-265-02475-00-00

WELL PLUGGING RECORD

FORMATION PLUGGING RECORD

Strike out upper line when reporting plugging off formations.

STATE OF KANSAS
STATE CORPORATION COMMISSION
Give information Completely
Make Required Affidavit
Mail or Deliver Report to:
Conservation Division
State Corporation Commission
800 Bitting Building
Wichita, Kansas

Graham County. Sec. 17 Twp. 9 Rge. 21 (E) (W)

Location as "NE $\frac{1}{4}$ NW $\frac{1}{4}$ SW $\frac{1}{4}$ " or footage from lines SE SE SE, 17-9-21

Lease Owner National Cooperative Refinery Association

Lease Name Cooley Well No. 1

Office Address 820 Union National Bank Building, Wichita, Kansas

Character of Well (completed as Oil, Gas or Dry Hole) Dry hole

Date well completed 7-23 1948

Application for plugging filed 7-24 1948

Application for plugging approved 7-24 1948

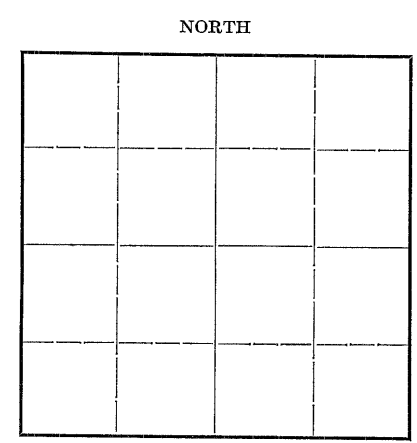
Plugging commenced 7-23 1948

Plugging completed 7-24 1948

Reason for abandonment of well or producing formation Dry Hole

If a producing well is abandoned, date of last production None 19

Was permission obtained from the Conservation Division or its agents before plugging was commenced? Yes



Locate well correctly on above Section Plat

Name of Conservation Agent who supervised plugging of this well M. A. Rivas

Producing formation Arbuckle Depth to top No Arbuckle Bottom Total Depth of Well 3819 Feet

Show depth and thickness of all water, oil and gas formations.


OIL, GAS OR WATER RECORDS

CASING RECORD

Formation	Content	From	To	Size	Put In	Pulled Out
				8-5/8"	181	0

Describe in detail the manner in which the well was plugged, indicating where the mud fluid was placed and the method or methods used in introducing it into the hole. If cement or other plugs were used, state the character of same and depth placed, from feet to feet for each plug set.

Filled hole w/heavy mud from 3819' to Base of Surface Pipe @ 181'. Set Plug @ 181'. Put 15 Sacks cement on top of plug and filled with heavy mud to 25'. Filled w/10 sacks cement to surface.



(If additional description is necessary, use BACK of this sheet)

Correspondence regarding this well should be addressed to National Cooperative Refinery Association
Address 820 Union National Bank Building, Wichita, Kansas

STATE OF Kansas, COUNTY OF Sedgwick, SS. I. L. A. Quillen


(employee of owner) or (owner or operator) of the above-described well, being first duly sworn on oath, says: That I have knowledge of the facts, statements, and matters herein contained and the log of the above-described well as filed and that the same are true and correct. So help me God.

(Signature) I. L. A. Quillen
820 Union National Bank Building, Wichita, Kans.
(Address)

SUBSCRIBED AND SWORN TO before me this 27th day of July, 1948

My commission expires February 11, 1950

Mabel Tally
Notary Public.



NATIONAL COOPERATIVE OILFIELD ASSOCIATION

DRILLER'S LOG OF COOLEY WELL NO. 1

SE¹ SE¹ SE¹ SECTION 17-9¹-21W, GRAHAM COUNTY, KANSAS

Formation	From	To	Remarks
Rock and Clay	0	35	
Sand	35	55	
Shale	55	182	Set 6 5/8" surface pipe at 181 feet, cemented with 125 sacks of cement.
Shale and Shells	182	575	
Shale	575	835	
Sand	835	910	
Shale	910	960	
Sand	960	1145	
Shale and Sand Streaks	1145	1270	
Shale and Shells	1270	1715	
Anhydrite	1715	1750	
Shale and Shells	1750	2130	
Shale and Lime Shells	2130	2195	
Lime and Shale	2195	2295	
Shale and Shells	2295	2430	
Lime	2430	2470	
Shale and Shells	2470	2545	
Lime	2545	2700	
Broken Lime	2700	2780	
Lime	2780	2820	
Shale	2820	2850	
Lime	2850	2890	
Broken Lime	2890	2950	
Shale	2950	3030	
Shale and Lime	3030	3080	
Broken Lime	3080	3145	
Lime	3145	3640	
Lime and Shale	3640	3690	
Lime	3690	3745	
Shale and Chert	3745	3770	
Broken Lime	3770	3819	
Total Depth		3819	Dry and Abandoned

Certificate

I, W. R. Hunter, Secretary of Barnett Drilling, Inc., hereby certify that, to the best of my knowledge and belief, the above and foregoing is a true and correct log of the Cooley Well No. 1, located in the SE¹ SE¹ SE¹ of Section 17-9¹-21W, Graham County, Kansas.

W. R. Hunter

Subscribed and sworn to before me, a Notary Public in and for the County of Sedgwick, State of Kansas, the first day of September, 1948.

Notary Public.

My commission expires May 12, 1951.

