


WELL PLUGGING RECORD

STATE OF KANSAS STATE CORPORATION COMMISSION Give All Information Completely Make Required Affidavit Mail or Deliver Report to: Conservation Division State Corporation Commission 300 Bitting Building Wichita, Kansas

OR FORMATION PLUGGING RECORD Strike out upper line when reporting plugging of formations.



Graham County. Sec. 17 Twp. 9 Rge. (E) 21 (W) Location as 'NE 1/4 NW 1/4 SW 1/4' or footage from lines. SE SE NE Lease Owner The Palmer Oil Corporation Lease Name Cooley Well No. 1 Office Address 415 Union National Bank Building, Wichita 2, Kansas Character of Well (completed as Oil, Gas or Dry Hole) Dry Hole Date well completed May 12 19 49 Application for plugging filed May 11 19 49 Application for plugging approved May 11 19 49 Plugging commenced May 11 19 49 Plugging completed May 12 19 49 Reason for abandonment of well or producing formation Dry hole

If a producing well is abandoned, date of last production 19 Was permission obtained from the Conservation Division or its agents before plugging was commenced? Yes

Name of Conservation Agent who supervised plugging of this well C. D. Stough Producing formation None Depth to top Bottom Total Depth of Well 3790 Feet Show depth and thickness of all water, oil and gas formations.


OIL, GAS OR WATER RECORDS

CASING RECORD

Table with 7 columns: Formation, Content, From, To, Size, Put In, Pulled Out. Row 1: Formation, Content, From, To, Size 8 5/8, Put In 193, Pulled Out None.

Describe in detail the manner in which the well was plugged, indicating where the mud fluid was placed and the method or methods used in introducing it into the hole. If cement or other plugs were used, state the character of same and depth placed, from feet to feet for each plug set.

3790 to 190 heavy mud 190 wooden plug 190 - 142 cement mixed to slurry - 15 sacks 142 - 30 heavy mud 30 wooden plug 30 - 0 cement mixed to slurry - 10 sacks



(If additional description is necessary, use BACK of this sheet)

Correspondence regarding this well should be addressed to The Palmer Oil Corporation Address 415 Union National Bank Building Wichita 2, Kansas

STATE OF KANSAS, COUNTY OF SEDGWICK, ss. J. P. McKee (employee of owner) or (owner or operator)

being first duly sworn on oath, says: That I have knowledge of the facts, statements, and matters herein contained and the log of the above-described well as filed and that the same are true and correct. So help me God.

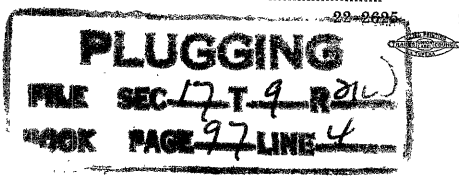
(Signature) J.P. McKee

(Address)

SUBSCRIBED AND SWORN to before me this 16 day of May, 19 49 Bonnie Durrall

My commission expires 3/21/53

Notary Public.



15-065-02476-00-00

WELL LOG - COOLEY #1

WELL OWNER: The Palmer Oil Corp., etal
 CONTRACTOR: The Palmer Oil Corporation

Section 17-98-21W
 Location: SE SE NE
 County: Graham
 Elevation: 2238 D.F.

Commenced: 4/26/49
 Completed: 5/12/49
 RESULTS: Dry Hole

Casing Record

8 5/8" - 194' cemented 125 sacks

Formation Tops (D.F.)

Shale & sand	0	71
Sand & shale	71	190
Shale	190	574
Shale & shells	574	1510
Shale	1510	1730
Lime & shale	1730	1777
Lime, shell & shale	1777	2045
Shale & lime	2045	2263
Lime & shale	2263	2422
Lime, shale & shells	2422	2570
Lime	2570	2930
Lime & shale	2930	3023
Lime	3023	3184
Shale & shell	3184	3190
Lime	3190	3402
Lime & chert	3402	3462
Lime	3462	3626
Lime & shale	3626	3696
Lime	3696	3768
Lime cherty	3768	3790
Total Depth--in Conglomerate	3790	

Hoelmer	3404
Lansing	3438
Base Kansas City	3650
Conglomerate - Shaly	3691
Conglomerate - Cherty	3729
	2238
	<u>1491</u>

This is to certify that the above is a true and correct log, according to the daily drilling reports.

THE PALMER OIL CORPORATION

By A. H. Smith

STATE OF KANSAS }
 COUNTY OF SEDGWICK } SS

Subscribed and sworn to before me, a Notary Public in said county and state this 20th day of May, 1949.

Bonnie Duvall
 Notary Public

My commission expires 3/21/53.

