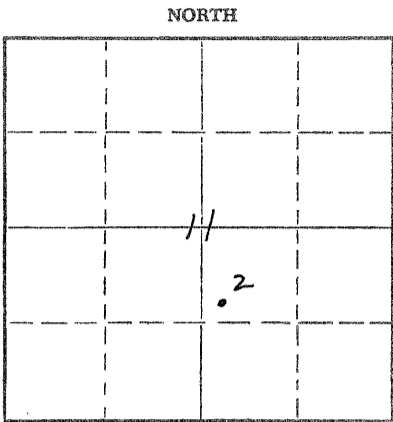


15-163-01914-00-00

Give All Information Completely  
Make Required Affidavit  
Mail or Deliver Report to:  
Conservation Division  
State Corporation Commission  
212 No. Market  
Wichita, Kansas

WELL PLUGGING RECORD



Locate well correctly on above Section Plat

**Rooks** County, Sec. **11** Twp. **10S** Rge. **(E) 19W(W)**  
Location as "NE/CNW%SW%" or footage from lines **SW NW SE**  
Lease Owner **Kewanee Oil Company**  
Lease Name **Husted A** Well No. **2**  
Office Address **P. O. Box 360, Hoisington, Kansas 67544**  
Character of Well (completed as Oil, Gas or Dry Hole) **Oil**  
Date well completed **December 31, 19 46**  
Application for plugging filed **August 6, 19 70**  
Application for plugging approved **August 7, 19 70**  
Plugging commenced **September 2, 19 70**  
Plugging completed **September 9, 19 70**  
Reason for abandonment of well or producing formation **not economical**

If a producing well is abandoned, date of last production **July 19 70**  
Was permission obtained from the Conservation Division or its agents before plugging was commenced? **Yes**

Name of Conservation Agent who supervised plugging of this well **Leo Massey**  
Producing formation **Arbuckle** Depth to top **3569** Bottom **3571** Total Depth of Well **3571** Feet  
Show depth and thickness of all water, oil and gas formations.

OIL, GAS OR WATER RECORDS

CASING RECORD

FORMATION	CONTENT	FROM	TO	SIZE	PUT IN	PULLED OUT
				8-5/8"	1435	none
				5-1/2"	3569	2195

Describe in detail the manner in which the well was plugged, indicating where the mud fluid was placed and the method or methods used in introducing it into the hole. If cement or other plugs were used, state the character of same and depth placed, from \_\_\_\_\_ feet to \_\_\_\_\_ feet for each plug set.

**Made bottom hole plug with sand to 3550', mixed and ran 4 sacks cement. Sand to 3100'. Mixed and ran 4 sacks cement. Mudded hole to 620' - set 20' rock bridge. Mixed and ran 3 yards cement - 600' to 400'. Mudded hole to 210', set 10' rock bridge. Mixed and dumped 3 yards cement to base of cellar.**

RECEIVED  
STATE CORPORATION COMMISSION  
SEP 17 1970  
CONSERVATION DIVISION  
Wichita, Kansas  
09-17-1970

(If additional description is necessary, use BACK of this sheet)  
Name of Plugging Contractor **Southwest Casing Pulling Company**  
Address **Box 364, Great Bend, Kansas 67530**


STATE OF **Kansas**, COUNTY OF **Sedgwick**, ss.  
**Bill Patton** (employee of owner) or (owner or operator) of the above-described

well, being first duly sworn on oath, says: That I have knowledge of the facts, statements, and matters herein contained and the log of the above described well as filed and that the same are true and correct. So help me God.

(Signature) Bill Patton  
**P. O. Box 360, Hoisington, Kansas 67544**  
(Address)

Subscribed and sworn to before me this **16th** day of **September**, 19 **70**

My commission expires **8-2-73**  
Sam B. McNett  
Notary Public.



15-163-01914-00-00

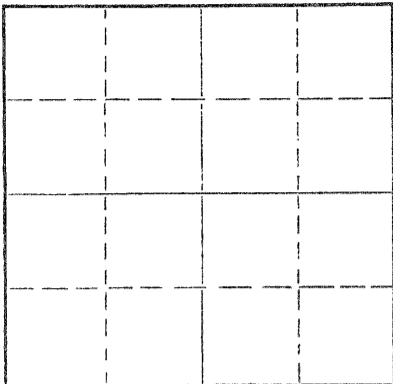
STATE OF KANSAS  
STATE CORPORATION COMMISSION

Form CP-4

Give All Information Completely  
Make Required Affidavit  
Mail or Deliver Report to:  
Conservation Division  
State Corporation Commission  
212 No. Market  
Wichita, Kansas

WELL PLUGGING RECORD

NORTH



Locate well correctly on above  
Section Plat

Rooks County, Sec. 11 Twp. 10 Rge. 19 (E) (W) x  
Location as "NE/CNW/SW" or footage from lines SW NW SE  
Lease Owner Kewanee Oil Co.  
Lease Name Husted "A" Well No. #2  
Office Address Box 360, Hoisington, Kansas  
Character of Well (completed as Oil, Gas or Dry Hole)  
Date well completed 19  
Application for plugging filed 19  
Application for plugging approved 19  
Plugging commenced 9-2-70 19  
Plugging completed 9-9-70 19  
Reason for abandonment of well or producing formation

If a producing well is abandoned, date of last production 19  
Was permission obtained from the Conservation Division or its agents before plugging was commenced?

Name of Conservation Agent who supervised plugging of this well Leo Massey  
Producing formation Depth to top Bottom Total Depth of Well 3571' Feet  
Show depth and thickness of all water, oil and gas formations.

OIL, GAS OR WATER RECORDS

CASING RECORD

FORMATION	CONTENT	FROM	TO	SIZE	PUT IN	PULLED OUT
				5 1/2"	3569'	2195.25'
				8 5/8"	1435'	

Describe in detail the manner in which the well was plugged, indicating where the mud fluid was placed and the method or methods used in introducing it into the hole. If cement or other plugs were used, state the character of same and depth placed, from feet to feet for each plug set.

Made bottom hole plug with sand to 3550', mixed and ran 4 sacks cement - sand to 3100' mixed and ran 4 sacks cement.  
Mudded hole to 620' - set 20' rock bridge. Mixed and ran 3 yards cement - 600' to 400'  
Mudded hole to 210', set 10' rock bridge. Mixed and dumped 3 yards cement to base of cellar.

RECEIVED  
STATE CORPORATION COMMISSION  
SEP 15 1970  
CONSERVATION DIVISION  
Wichita, Kansas  
09-15-1970

(If additional description is necessary, use BACK of this sheet)


Name of Plugging Contractor Southwest Casing Pulling Co.  
Address Box 364, Great Bend, Kansas

STATE OF Kansas, COUNTY OF Barton, ss.  
Southwest Casing Pulling Co. (employee of owner) or (owner or operator) of the above-described well, being first duly sworn on oath, says: That I have knowledge of the facts, statements, and matters herein contained and the log of the above-described well as filed and that the same are true and correct. So help me God.

(Signature) W. C. Spencer Sr.  
Box 364, Great Bend, Kansas  
(Address)

SUBSCRIBED AND SWORN TO before me this 14 day of September, 1970

My commission expires



Sidney J. Miller  
Notary Public.

HUSTED "A" WELL NO. 2

Location: Approx. C. SW<sub>1</sub> NW<sub>4</sub> SE<sub>4</sub> Section 11-10S-19W Rooks County, Kansas. Commenced: 11-28-46

Owners: Darby & Bothwell, Inc. Oil String Cemented: 12-12-46

Contractor: H H & B Drilling Co., Inc. Total Depth: 3571'

Casing Record: Surface Casing: 36 Jts. 8-5/8" Spiral Weld @ 1435'  
Cemented with 700 sacks Bulk Cement and 7 sacks CC  
Oil String: 112 Jts. 5-1/2" 8 Rd. Thd. 14# @ 3569'  
Cemented with 200 sacks Bulk Cement.

L O G

(Figures indicate bottom of formation)

Sand and shale	0 to 90	Lime and shale	2495
Shale and shells	365	Lime and shale	2580
Shale and shells	655	Lime	2635
Shale and shells	760	Lime and shale	2700
Sand	865	Shale	2800
Shale and shells	900	Shale and lime	2875
Sand	1095	Shale and lime shells	2940
Shale and sand	1175	Shale and lime	2999
Shale	1340	Topeka lime	3005
Red bed	1420	Lime and shale	3050
Shale	1430	Broken Lime	3120
Anhydrite top @	1427	Lime	3170
Anhydrite	1435	Lime and shale	3210
Anhydrite	1460	Lime and shale	3240
Shale and red rock	1540	Lime	3270
Shale and lime	1680	Lime	3320
Shale and shells	1770	Lime	3350
Salt and shale	1860	Lime	3390
Shale	1910	Lime	3430
Shale and lime	2030	Lime	3460
Shale and lime	2040	Lime	3480
Lime	2065	Shale	3498
Shale and lime	2100	Lime	3510
Shale and lime streaks	2190	Conglomerate	3525
Shale and lime	2220	Conglomerate and sandy chert	3527
Shale	2270	Conglomerate	3536
Sandy lime	2290	Conglomerate	3558
Shale and lime	2315	Simpson shale	3569
Lime, hard	2335	Arbuckle lime	3571
Shale	2345	Total Depth	3571'

The undersigned, H H & B DRILLING CO., INC., hereby certifies that the above log is a true and correct log of the formations encountered in drilling the above noted well as reflected by the Daily Drilling Reports.

H H & B DRILLING CO., INC.

BY: Jack H. Heathman  
Jack H. Heathman, Vice-Pres.

STATE OF KANSAS )  
COUNTY OF SEDGWICK ) SS:

Be it remembered that on this 17th day of December, 1946, before me, the undersigned, a Notary Public, duly commissioned, in and for the County and State aforesaid, came Jack H. Heathman, Vice-President of H H & B DRILLING CO., INC., a corporation of the State of Kansas, known to me to be such officer, and to be the same person who executed as such officer the foregoing instrument of writing in behalf of said Corporation, and he duly acknowledged the execution of the same for himself and for said Corporation.

IN WITNESS WHEREOF, I have hereunto set my hand and official seal on the day and year first above written.

My commission expires: July 2, 1949.

Notary Public