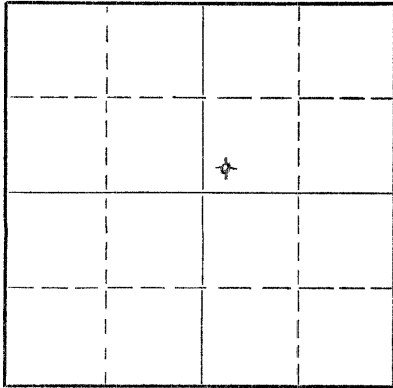


Give All Information Completely
Make Required Affidavit
Mail or Deliver Report to:
Conservation Division
State Corporation Commission
800 Bitting Building
Wichita, Kansas

WELL PLUGGING RECORD

NORTH



Locate well correctly on above
Section Plat

Rooks County, Sec. 22 Twp. 10S Rge. 19 (E) W (W)

Location as "NE/CNW%SW%" or footage from lines SW/4 SW/4 NE/4
Lease Owner Charles W. Aikins, Jr., & J. W. Owen
Lease Name Winters Well No. 1
Office Address Union National Bank Building, Wichita, Kansas
Character of Well (completed as Oil, Gas or Dry Hole) Dry Hole
Date well completed April 9 19 53
Application for plugging filed (Verbal) April 9 19 53
Application for plugging approved (Verbal) April 9 19 53
Plugging commenced April 9 19 53
Plugging completed April 9 19 53
Reason for abandonment of well or producing formation Dry Hole

If a producing well is abandoned, date of last production _____ 19____
Was permission obtained from the Conservation Division or its agents before plugging was commenced? Yes

Name of Conservation Agent who supervised plugging of this well M. A. Rives
Producing formation Arbuckle Dolomite Test Depth to top _____ Bottom _____ Total Depth of Well 3686 Feet
Show depth and thickness of all water, oil and gas formations.

OIL, GAS OR WATER RECORDS

CASING RECORD

FORMATION	CONTENT	FROM	TO	SIZE	PUT IN	PULLED OUT
		0	161'	8-5/8"	161'	none

Describe in detail the manner in which the well was plugged, indicating where the mud fluid was placed and the method or methods used in introducing it into the hole. If cement or other plugs were used, state the character of same and depth placed, from _____ feet to _____ feet for each plug set.

Put bottom @ 150' 15 sacks cement
Top to 40' 10 sacks cement

(If additional description is necessary, use BACK of this sheet)

Name of Plugging Contractor Birmingham-Bartlett Drilling Co.
Address 300 Kaufman Building, Wichita 2, Kansas


STATE OF Kansas, COUNTY OF Sedgwick, ss. Richard Hindery, partner of Birmingham-Bartlett Drilling Co., owner & operator
well, being first duly sworn on oath, says: That I have knowledge of the facts, statements, and matters herein contained and the log of the above-described well as filed and that the same are true and correct. So help me, God. BIRMINGHAM-BARTLETT DRILLING CO.

(Signature) By Richard Hindery
300 Kaufman Building, Wichita 2, Kansas
(Address)

SUBSCRIBED AND SWORN TO before me this 13th day of April, 19 53

My commission expires October 2, 1954

Beverly Warren
Notary Public.



04-15-1953

15-163-00528-00-00

WINTERS NO. 1 WELL

LOCATION: SW/4 SW/4 NE/4
Section 22-10S-19W
Rocks County, Kansas

SPUDED: 3-28-53

COMPLETED: 4-9-53

OPERATOR: Aikins & Owen

CONTRACTOR: Birmingham-Bartlett Drilling Co.

SURFACE CASING: 8-5/8" casing cemented at 161'
with 125 sacks cement and 1 cc.

OIL STRING: None set. Dry and abandoned.

LOG

(Figures indicate bottom of formation)

0 -	250	Shale
	985	Shale and shells
	1200	Sand and shale
	1385	Red bed and sand
	1465	Red bed and shells
	1500	Anhydrite
	2035	Shale and shells
	2055	Broken lime and lime
	2180	Lime
	2325	Broken lime
	2580	Broken lime and shale
	3065	Lime and shale
	3124	Lime
	3180	Lime and shale
	3261	Lime
	3400	Lime and shale
	3448	Lime
	3485	Lime and shale
	3523	Lime
	3575	Lime and shale
	3610	Lime and chert
	3627	Shale
	3660	Lime and shale
	3665	Lime
	3686	Arbuckle
	3686	RTD - D & A

The undersigned, Richard Hindery, one of the partners of Birmingham-Bartlett Drilling Co., hereby certifies that the above is a true and correct log of the formations encountered in drilling the Winters No. 1 Well as shown in the daily drilling reports.

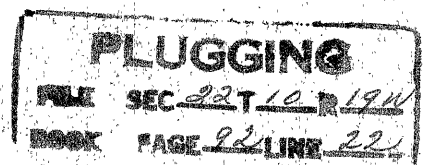
BIRMINGHAM-BARTLETT DRILLING CO.

By Richard Hindery

Subscribed and sworn to before me
this 13th day of April 1953.

Beverly Larson
Notary Public

My commission expires October 2, 1954.



04-15-1953