


15-163-02870-00-00

STATE OF KANSAS
STATE CORPORATION COMMISSION

Give All Information Completely
Make Required Affidavit
Mail or Deliver Report to:
Conservation Division
State Corporation Commission
800 Bittling Building
Wichita, Kansas

WELL PLUGGING RECORD

NORTH



Locate well correctly on above
Section Plat

Rooks _____ County, Sec. 12 Twp. 9 Rge. 19 (E) (W)
Location as "NE/CNW $\frac{1}{4}$ SW $\frac{1}{4}$ " or footage from lines Center E. $\frac{1}{2}$, SW. $\frac{1}{4}$, NW. $\frac{1}{4}$
Lease Owner Harbar Drilling Co. Etal
Lease Name Jelinek Well No. 2
Office Address 1019 Central Bldg., Wichita, Kansas
Character of Well (completed as Oil, Gas or Dry Hole) Rotary Dry Hole
Date well completed 11/14/50 19
Application for plugging filed 11/14/50 Verbal 19
Application for plugging approved 11/14/50 Verbal 19
Plugging commenced 11/14/50 19
Plugging completed 11/15/50 19
Reason for abandonment of well or producing formation None present

If a producing well is abandoned, date of last production X 19
Was permission obtained from the Conservation Division or its agents before plugging was commenced? Yes

Name of Conservation Agent who supervised plugging of this well Eldon Peady
Producing formation None Depth to top _____ Bottom _____ Total Depth of Well 3520 Feet
Show depth and thickness of all water, oil and gas formations.

OIL, GAS OR WATER RECORDS


CASING RECORD

Formation	Content	From	To	Size	Put In	Pulled Out
Surface sands and gravels	(Dry)	0	40	3 5/8"	160'	None
Gravels and shale	Dry	40	300			

Describe in detail the manner in which the well was plugged, indicating where the mud fluid was placed and the method or methods used in introducing it into the hole. If cement or other plugs were used, state the character of same and depth placed, from _____ feet to _____ feet for each plug set.

Filled hole with heavy rotary mud from T. L. (3520) back to 175' where a wooden bridging plug was set and 15 sx. cement was dumped on top of plug. Hole was then filled with mud from top cement back to 40' where another wooden plug was set and 10 sacks cement was dumped on top plug filling surface casing to top and overflowing into bottom cellar

Surface casing was circulated with cement at same time it was set.



(If additional description is necessary, use BACK of this sheet)

Correspondence regarding this well should be addressed to Harbar Drilling Co.
Address 1019 Central Bldg., Wichita, Kansas

STATE OF Kansas, COUNTY OF Barton, ss.
H. L. King (employee of owner) or (~~owner~~) of the above-described well,
being first duly sworn on oath, says: That I have knowledge of the facts, statements, and matters herein contained and the log of the above-described well as filed and that the same are true and correct. So help me God.

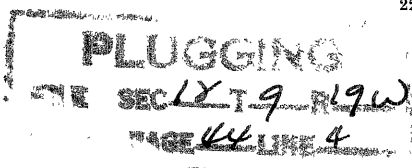
(Signature) H. L. King

(Address) _____

SUBSCRIBED AND SWORN to before me this 17th day of November, 1950

My commission expires 9-4-54 Roy Gillig Notary Public.

22-7877-s 4-49-10M



JELINEK NO. 2

Center E $\frac{1}{2}$ SW $\frac{1}{4}$ NW $\frac{1}{4}$ Sec. 12-9-19W, Rooks County, Kansas

Rigging up Rotary Tools 11-1-50
Tearing down Rotary Tools 11-15-50


Run 4 Jts. 160' of 8 5/8" surface pipe.
Set at 160' and cemented with 140 sx cement.

<u>FORMATION</u>	<u>FROM</u>	<u>TO</u>
Sand, rock and shale	0	180
Sand and shale	180	1080
Shale and shells	1080	1570
Anhydrite	1570	1600
Shale and shells	1600	1775
Shells	1775	1915
Shale	1915	2025
Shell	2025	2140
Shale and shell	2140	2335
Shell and lime	2335	2465
Shale and lime	2465	2685
Shale	2685	2725
Shale and lime	2725	3150
Lime	3150	3215
Lime and shale	3215	3260
Lime	3260	3423
Lime and shale	3423	3475
Lime	3475	3498
Conglomerate	3498	3520 Total Depth

I, Don S. Packer, hereby certify that the above Log is true and correct, to the best of my knowledge and belief.



Subscribed and sworn to before me this 20th day of November, 1950.



Notary Public

My commission expires: March 22, 1952

PLACING
WELL SEC 12 9 19W
ROOK 44 LINE 4

11/21/50
1950
NOTARY PUBLIC