

15-163-00594-00-00

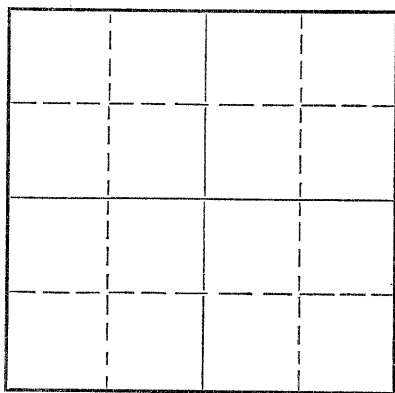
STATE OF KANSAS
STATE CORPORATION COMMISSION

WELL PLUGGING RECORD

Give All Information Completely
Make Required Affidavit
Mail or Deliver Report to:
Conservation Division
State Corporation Commission
800 Bitting Building
Wichita, Kansas

Rooks County. Sec. 27 Twp. 9 Rge. (E) 19 (W)
Location as "NE/CNW $\frac{1}{4}$ SW $\frac{1}{4}$ " or footage from lines C SW SW NW
Lease Owner Cities Service Oil Co.
Lease Name Mongeau Well No. 4
Office Address Bartlesville, Oklahoma
Character of Well (completed as Oil, Gas or Dry Hole) dry hole
Date well completed 10-14-52 19
Application for plugging filed 10-14-52 19
Application for plugging approved 10-15-52 19
Plugging commenced 10-15-52 19
Plugging completed 10-15-52 19
Reason for abandonment of well or producing formation dry

NORTH



Locate well correctly on above
Section Plat

If a producing well is abandoned, date of last production 19
Was permission obtained from the Conservation Division or its agents before plugging was commenced? yes

Name of Conservation Agent who supervised plugging of this well Mr. Eldon Petty
Producing formation Arbuckle Depth to top 3675' Bottom Total Depth of Well 3700 Feet
Show depth and thickness of all water, oil and gas formations.


OIL, GAS OR WATER RECORDS

CASING RECORD

Formation	Content	From	To	Size	Put In	Pulled Out
				8-5/8"	237	0

Describe in detail the manner in which the well was plugged, indicating where the mud fluid was placed and the method or methods used in introducing it into the hole. If cement or other plugs were used, state the character of same and depth placed, from feet to feet for each plug set.

Filled with heavy mud from 3700 to 220', set plug w/ 15 sx cement, fill with mud to 40', plug with 10 sx. cement to surface.



(If additional description is necessary, use BACK of this sheet)
Name of Plugging Contractor Prime Drilling Co.
Address Oklahoma City, Oklahoma

STATE OF KANSAS, COUNTY OF BARTON, ss.
James Porter (employee of owner) or (owner or operator) of the above-described well,


being first duly sworn on oath, says: That I have knowledge of the facts, statements, and matters herein contained and the log of the above-described well as filed and that the same are true and correct. So help me God.

(Signature) James Porter
Box 553, Russell, Kansas (Address)

SUBSCRIBED AND SWORN to before me this 27th day of October 1952

W. S. Smith Notary Public.

My commission expires 3-12-1955 23-8390-s 6-51-20M



WELL RECORD

15-163-00594-00-00

Company Terminal Facilities, Inc. Well No. 4 Farm Hoguen
 Location 330' North and 330' East of N/4 Cor. Sec. 27 T. 9 R. 19W
 Elevation 2190 (2187 Gr.) County Neosho State Kansas
 Drlg. Comm. October 1, 1952 Contractor Prime Drilling Company
 Drlg. Comp. October 14, 1952 Acid None
 T. D. 3700' Initial Prod. Dry hole; plugged and abandoned 10-15-52.

CASING RECORD:

2-3/8" @ 237' con. 150 sx cement

FORMATION RECORD:

shale & shells	0-237
sand, shale & shells	250
shale	720
shale, red bed & shells	850
sand	900
shale & shells	1020
sand	1230
shale & shells	1325
red bed, shale & lime	1569
anhydrite	1604
shale, shells & red bed	2150
shale & lime	3245
lime & shale	3340
lime	3640
conglomerate	3650
chert, shale & lime	3700 T. D.

Keokuk	3341'
Dodge	3362'
Lansing	3383'
Conglomerate	3640'
Arbuckle	3675'
Penetration	35'
Total Depth	3700'

SLOPE TESTS (BASTMAN):

500'	3/4"
770'	1/2"
1700'	1/4"
2440'	3/4"
3040'	1/2"

7-7/8" rotary hole.

PLUGGING
 FILE SEC 27 9 R1924
 BOOK PAGE 53 LINE 26

RECEIVED
 STATE GEOLOGICAL COMMISSION
 OCT 31 1952
 CONSERVATION DIVISION
 Topeka, Kansas

STATE OF KANSAS

INVOICE

STATE CORPORATION COMMISSION
CONSERVATION DIVISION
800 BITTING BUILDING
WICHITA, KANSAS

To: _____
_____ 19____
_____ Oct. 20, 1952
_____ Cities Service Oil Co.
_____ Box 751
_____ Great Bend, Kansas

FOR: _____ Plugging _____ ASSESSMENT AS FOLLOWS:

Mongean Well No. #1
SW SW NW 27-9-19W
Rocks County
File No. 53-26 \$25.00

Note: We also need a written application, well log and a well plugging record on this well to complete our file.

#6107
11-12-52
L.V. 92

TO INSURE CORRECT APPLICATION KINDLY
RETURN PINK COPY WITH REMITTANCE

