

STATE OF KANSAS
STATE CORPORATION COMMISSION


WELL PLUGGING RECORD

Give All Information Completely
Make Required Affidavit
Mail or Deliver Report to:
Conservation Division
State Corporation Commission
800 Bitting Building
Wichita, Kansas

OR
FORMATION PLUGGING RECORD

Strike out upper line
when reporting plug-
ging off formations.

NORTH



Locate well correctly on above
Section Plat

Graham County. Sec. 17 Twp. 9S Rge. (E) 21 (W)
Location as "NE $\frac{1}{4}$ NW $\frac{1}{4}$ SW $\frac{1}{4}$ " or footage from lines. SW SW SE
Lease Owner. The Palmer Oil Corporation, etal
Lease Name. Cooley "A" Well No. 9
Office Address. 415 Union National Bank Building, Wichita 2, Kansas
Character of Well (completed as Oil, Gas or Dry Hole). Dry Hole
Date well completed. 7/25/50 19
Application for plugging filed. 7/25/50 19
Application for plugging approved. 7/25/50 19
Plugging commenced. 7/25/50 19
Plugging completed. 7/25/50 19
Reason for abandonment of well or producing formation. Dry Hole

If a producing well is abandoned, date of last production. 19
Was permission obtained from the Conservation Division or its agents before plugging was com-
menced? Yes

Name of Conservation Agent who supervised plugging of this well. Eldon Petty
Producing formation. Depth to top. Bottom. Total Depth of Well. 3862 Feet
Show depth and thickness of all water, oil and gas formations.


OIL, GAS OR WATER RECORDS

CASING RECORD

Formation	Content	From	To	Size	Put In	Pulled Out
				8 5/8"	154'	None

Describe in detail the manner in which the well was plugged, indicating where the mud fluid was placed and the method or methods used in introducing it into the hole. If cement or other plugs were used, state the character of same and depth placed, from _____ feet to _____ feet for each plug set.

3862 to 150 Heavy mud
150 to 105 Plug - 15 sacks cement
105 to 30 Heavy mud
30 to Bottom of Cellar - plug - 10 sacks cement



(If additional description is necessary, use BACK of this sheet)
Correspondence regarding this well should be addressed to. The Palmer Oil Corporation
Address. 415 Union National Bank Building, Wichita 2, Kansas

STATE OF KANSAS, COUNTY OF SEDGWICK, ss.


A. H. Smith (employee of owner) or (owner or operator) of the above-described well,
being first duly sworn on oath, says: That I have knowledge of the facts, statements, and matters herein contained and the log of the above-
described well as filed and that the same are true and correct. So help me God.

(Signature) A. H. Smith

Wichita 2, Kansas
(Address)

SUBSCRIBED AND SWORN to before me this 4th day of August, 19 50

My commission expires 9/30/53
Claf M. Kolling Notary Public.



WELL LOG - COOLEY "A" #9

WELL OWNER: The Palmer Oil Corporation and
National Cooperative Refinery Ass'n.

Location: SW SW SE
Section 17-98-21W
Graham County, Kansas
Elevation: 2284 R. B.
2280 D.F.

CONTRACTOR: The Palmer Oil Corporation

Commenced: 7/16/50

Completed: 7/26/50

RESULTS: Dry Hole

Casing Record

8 5/8" - 154' cemented 100 sacks

Shale & sand	0	151
Shale, shells, sand	151	968
Sand & shale	968	1740
Shale & shells	1740	1760
Anhydrite	1760	1796
Shale & shells	1796	2380
Shale & lime	2380	2475
Lime & shale	2475	3458
Lime	3458	3686
Lime & shale	3686	3811
Cherty lime & shale	3811	3840
Chert & dolomite	3840	3862

Formation Tops (R. B.)

Heebner	3448
Lansing	3489
Conglomerate	3807
Arbuckle	3836

Rotary TD

This is to certify that the above is a true and correct log, according to the daily drilling reports.

THE PALMER OIL CORPORATION

By A. H. Smith

STATE OF KANSAS)
COUNTY OF SEDGWICK) SS

Subscribed and sworn to before me, a Notary Public in said county and state this 2nd day of August, 1950.

Oleg M. Koelling
Notary Public

My commission expires: 9/30/53.

PLUGGING
WELL SEC 17 T 9 R 21W
BOOK PAGE 18 LINE 28

RECEIVED
AUG 5 - 1950
STATE CORPORATION
COMMISSION
KANSAS