

STATE OF KANSAS
STATE CORPORATION COMMISSION
200 Colorado Derby Building
Wichita, Kansas 67202

WELL PLUGGING RECORD
K.A.R.-82-3-117

API NUMBER 15-163-20226-00-01

LEASE NAME McClellan

WELL NUMBER 6

SPOT LOCATION SW SE SE

SEC. 8 TWP. 9 RGE 19 (E) or (W)

COUNTY Rooks

Date Well Completed 8-1-69

Plugging Commenced 6-10-86

Plugging Completed 6-16-86

TYPE OR PRINT
NOTICE: Fill out completely
and return to Cons. Div.
office within 30 days.

LEASE OPERATOR Condor Energy, Inc.

ADDRESS Box 108, Great Bend, Kansas 67530

PHONE # (316) 564-3307 OPERATORS LICENSE NO. 6016

Character of Well injection
(Oil, Gas, D&A, SWD, Input, Water Supply Well)

Did you notify the KCC/KDHE Joint District Office prior to plugging this well? Yes

Which KCC/KDHE Joint Office did you notify? Six (6)

Is ACO-1 filed? If not, is well log attached? With the application

Producing formation Depth to top bottom T.D. 3530'

Show depth and thickness of all water, oil and gas formations.

OIL, GAS OR WATER RECORDS

CASING RECORD

Formation	Content	From	To	Size	Put in	Pulled out
				8-5/8"	205'	None
				5-1/2"	3529'	386.61'

Describe in detail the manner in which the well was plugged, indicating where the mud fluid was placed and the method or methods used in introducing it into the hole. If cement or other plugs were used state, the character of same and depth placed, from feet to feet each set.

Shot casing at 650' and 400'. Pulled 13 joints of 5-1/2" casing. Allied squeezed well with 5 sacks hulls blended in 150 sacks thrifty-lite cement. Maximum pressure was 600 psi and shutin on vacuum. Capped well with 45 sacks cement.

Name of Plugging Contractor Rockhold Engineering, Inc. License No. 5111
Address Box 698, Gt. Bend, Ks. 67530

STATE OF Kansas COUNTY OF Barton, ss.

James W. Rockhold (employee of operator) or
(operator) of above-described well, being first duly sworn on oath, says: That
I have knowledge of the facts, statements, and matters herein contained and
the log of the above-described well as filed that the same are true and
correct, so help me God.

JUN 18 1986
6-18-86
CONSERVATION DIVISION
Wichita, Kansas

(Signature) James W. Rockhold
James W. Rockhold
(Address) Box 698, Gt. Bend, Ks. 67530

SUBSCRIBED AND SWORN TO before me this 17th day of June, 1986



IONA M. LEATHERMAN
Barton County, Kansas
My Appt. Exp. 4-26-87

My Commission expires:

Iona M. Leatherman
Notary Public

DRILLERS LOG


#6 McCLELLAN

CASING RECORD:	COMPANY:	Kathol Petroleum, Inc.	DESCRIPTION:
8 5/8" @ 205' w/ 150 sacks cem.	CONTRACTOR:	Kathol Petroleum, Inc.	SW SE SE Sec. 8-9S-19W Rooks Co., Kansas
5 1/2" @ 3529' w/ 150 sacks cem.	COMMENCED:	June 24, 1969	ELEVATION:
T.D. 3530'	COMPLETED:	July 1, 1969	
	I.P. 86 B.O.P.D. + 20 B.W.P.D. (State Test)		2041' DF 2043' KB


<u>FORMATION</u>	<u>FROM</u>	<u>TO</u>	<u>REMARKS</u>
surface soil	0	205	
shale	205	940	
sand	940	1180	
shale & red bed	1180	1453	
Anhydrite	1453	1494	
shale, shells & red bed	1494	1590	
shale	1590	1960	
shale & sand	1960	2330	
shale & lime	2330	3244	
lime	3244	3530 R.T.D.	

I hereby certify that the above information is true and correct to the best of my knowledge.


KATHOL PETROLEUM, INC.


Don D. Shawver

Subscribed and sworn to before me this 5th day of August, 1969.


Betty M. Maloney, Notary Public

My Commission Expires:



RECEIVED
STATE CORPORATION COMMISSION
JUN 04 1969
CONSERVATION DIVISION
Wichita Kansas