

Give All Information Completely
Make Required Affidavit
Mail or Deliver Report to:
Conservation Division
State Corporation Commission
212 No. Market
Wichita, Kansas

WELL PLUGGING RECORD

Graham County. Sec. 29 Twp. 9S Rge. (E) 21 (W)

Location as "NE/CNW/SW" or footage from lines SE NW NW

Lease Owner Rains & Williamson Oil Co., Inc.

Lease Name KARST Well No. 2

Office Address 1425 Wichita Plaza - Wichita, Kansas

Character of Well (completed as Oil, Gas or Dry Hole) Dry Hole

Date well completed 9-19 19 69

Application for plugging filed 9-19 19 69

Application for plugging approved 9-19 19 69

Plugging commenced 9-19 19 69

Plugging completed 9-19 19 69

Reason for abandonment of well or producing formation No oil or gas found in commercial quantities.

If a producing well is abandoned, date of last production -- 19 --

Was permission obtained from the Conservation Division or its agents before plugging was commenced? Yes

Name of Conservation Agent who supervised plugging of this well Bill Nichols, Morland, Kansas

Producing formation None Depth to top Bottom Total Depth of Well 3900 Feet

Show depth and thickness of all water, oil and gas formations.

OIL, GAS OR WATER RECORDS

CASING RECORD

FORMATION	CONTENT	FROM	TO	SIZE	PUT IN	PULLED OUT
				8-5/8"	235.98'	-0-

Describe in detail the manner in which the well was plugged, indicating where the mud fluid was placed and the method or methods used in introducing it into the hole. If cement or other plugs were used, state the character of same and depth placed, from feet to feet for each plug set.

First plug at 775' with 70 sacks. Cement with 70 sacks.
Second plug at 245' with 20 sacks. Mud back to 40'. Set solid bridge at 40', cemented w/10 sacks. Plugging completed at 1:30 PM 9-19-69.

RECEIVED
STATE CORPORATION COMMISSION
SEP 25 1969
CONSERVATION DIVISION
Wichita, Kansas

(If additional description is necessary, use BACK of this sheet)

Name of Plugging Contractor Rains & Williamson Oil Co., Inc.

Address 1425 Wichita Plaza - Wichita, Kansas 67202


STATE OF KANSAS, COUNTY OF SEDGWICK, ss.

Wilson Rains (employee of owner) or (owner or operator) of the above-described well, being first duly sworn on oath, says: That I have knowledge of the facts, statements, and matters herein contained and the log of the above-described well as filed and that the same are true and correct. So help me God.

(Signature) Wilson Rains Wilson Rains
1425 Wichita Plaza - Wichita, Kansas
(Address)

SUBSCRIBED AND SWORN TO before me this 24 day of September, 1969

Sherry Gish
Sherry Gish Notary Public.



ROTARY DRILLING LOG

Operator: Rains & Williamson Oil
Co., Inc.
KARST #2
SE NW NW 29-9S-21W
Graham County, Kansas

Contractor: Rains & Williamson
Oil Co., Inc.
Commenced: 9-13-69
Completed: 9-19-69
Casing: 8-5/8"/236'/170 sx.

Formations

Shale	1080'
Shale and Shells	1325'
Sand	1565'
Shale and Red Bed	1825'
Anhydrite	1861'
Shale and Shells	2140'
Shale and Lime	2583'
Shale and Lime Streaks	2631'
Lime and Shale	2747'
Shale and Lime	3275'
Lime and Shale	3380'
Shale and Lime	3603'
Lime	3805'
Lime and Chert	3873'
Lime	3900'
Rotary Total Depth (D & A)	3900'


RECEIVED
STATE CORPORATION COMMISSION
SEP 25 1969
CONSERVATION DIVISION
Wichita, Kansas

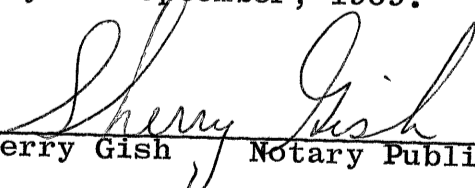
We certify the above log is true and correct, to the best of our knowledge and belief.

RAINS & WILLIAMSON OIL CO., INC.


Wilson Rains

Subscribed and sworn to before me, a Notary Public within and for the State of Kansas, County of Sedgwick, this 24 day of September, 1969.




Sherry Gish Notary Public

My Commission Expires:
6-30-71